



FACT SHEET
ON CHILD RIGHTS SITUATION
MUNICIPALITIES OF SHKODËR REGION



FACT SHEET

ON CHILD RIGHTS SITUATION MUNICIPALITIES OF SHKODËR REGION

This booklet refers to the data collected annually from Observatory for Children's Rights among local and central governmental institutions in Albania, recognized along the publication.

The data collection initiative and the publication of the booklet takes places in the framework of the programme "Observatory for Children's Rights supports evidence-based child-sensitive policy planning, with focus on decentralized action", realized in partnership with UNICEF in Albania during 2015-2016.

The content of this publication is the responsibility of Observatory and does not necessarily reflect the views of UNICEF

©Observatory/UNICEF, November 2016

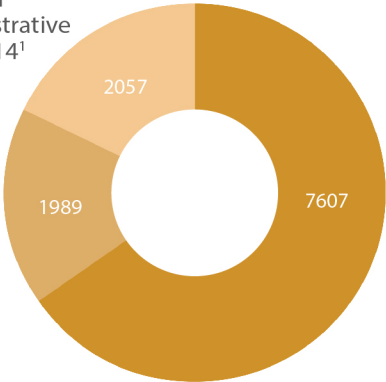


— MUNICIPALITY OF FUSHË ARRËZ —



GENERAL DATA	
REGION:	Shkodër
DISTRICT:	Shkodër
ADMINISTRATIVE UNITS:	Fushë Arrëz, Iballë, Fierzë, Blerim e Qafë Mali.

Graph 1:
Population
for each
administrative
unit 2014¹

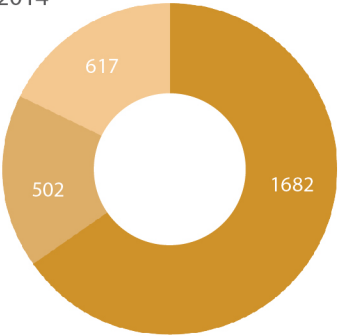


TOTAL **11,653** INHABITANTS

- Fushë Arrëz & Qafë Mali & Blerim
- Iballë
- Fierzë

TOTAL **2,801** CHILDREN

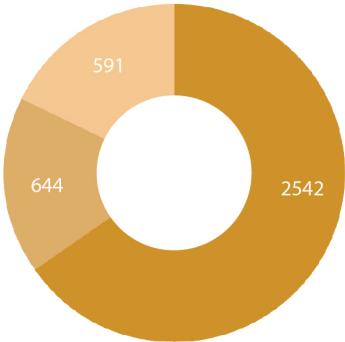
Graph 3:
Population
(0-18 years old) for
each administrative
unit, 2014³



- Fushë Arrëz & Qafë Mali & Blerim
- Iballë
- Fierzë

TOTAL **3,777** FAMILIES

Graph 2:
Number of
families
for each
administrative
unit, 2014²



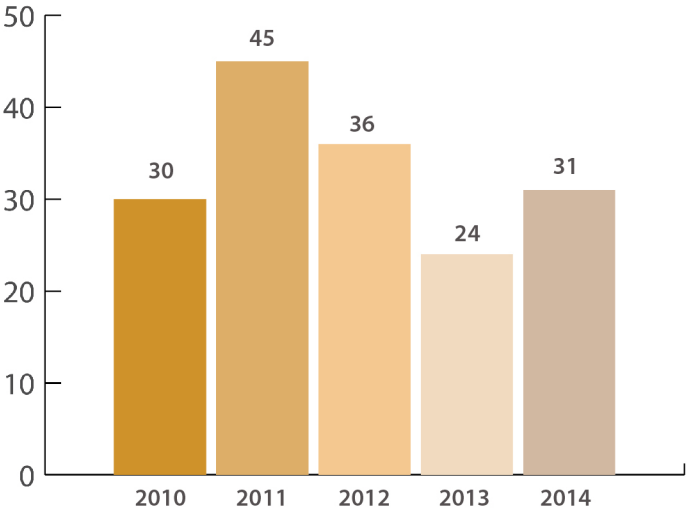
- Fushë Arrëz & Qafë Mali & Blerim
- Iballë
- Fierzë

¹ General Directorate of Civil Registry, Ministry of Internal Affairs, 2015

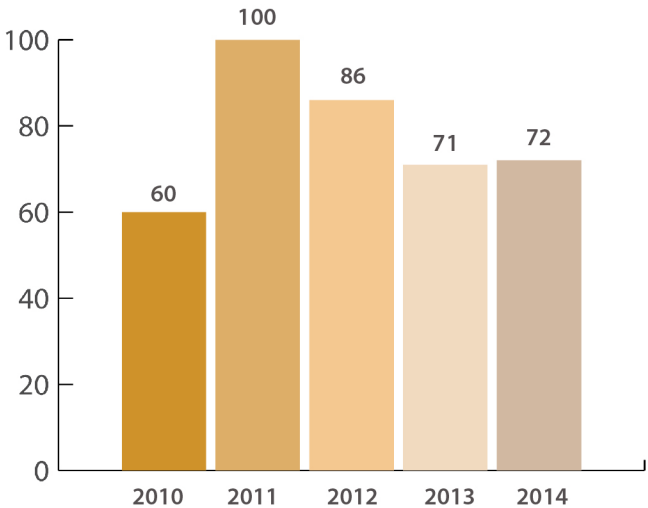
² Ibid;

³ Ibid;

EDUCATION	
NUMBER OF KINDERGARTENS ⁴	10
NUMBER OF ELEMENTARY SCHOOLS ⁵	22
NUMBER OF HIGH SCHOOLS ⁶	2

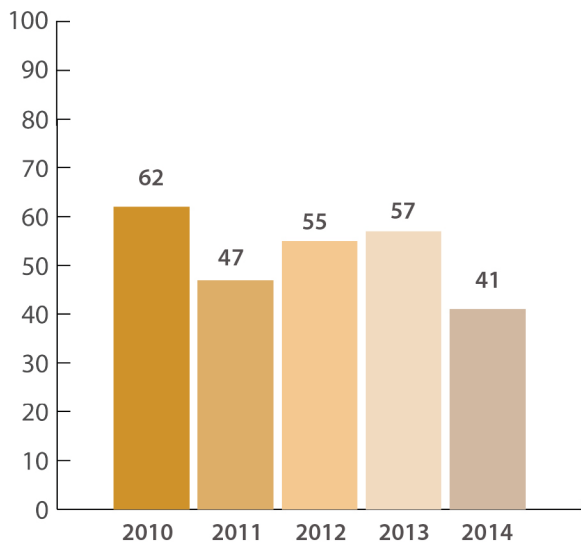


Graph 4:
Percentage
of children
(3-6 years old)
enrolled in
preschool cycle ⁷



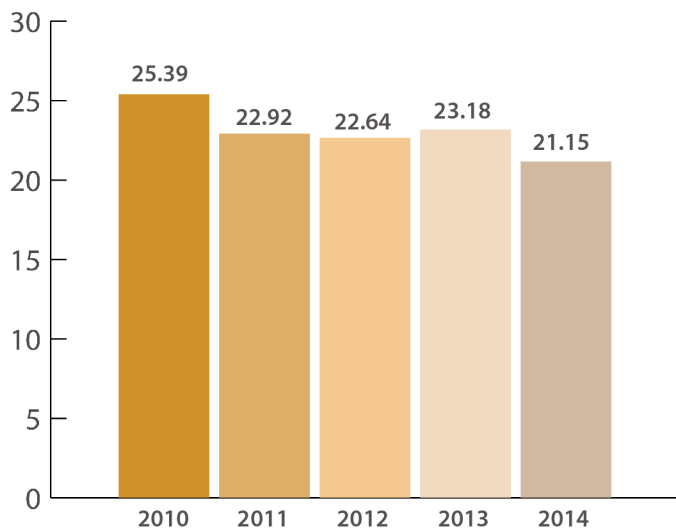
Graph 5:
Percentage
of children
(6-15 years old)
enrolled in
compulsory
education cycle ⁸

⁴Educational Office (ZA)Pukë, 2015
⁵Ibid;
⁶Ibid;
⁷Data calculated by Observatory based on information from ZA Pukë (2011-2015), General Directorate of Civil Registry (2011-2015)
⁸Ibid;



Graph 6:
Percentage
of children
(15-18 years old)
enrolled in high
school ⁹

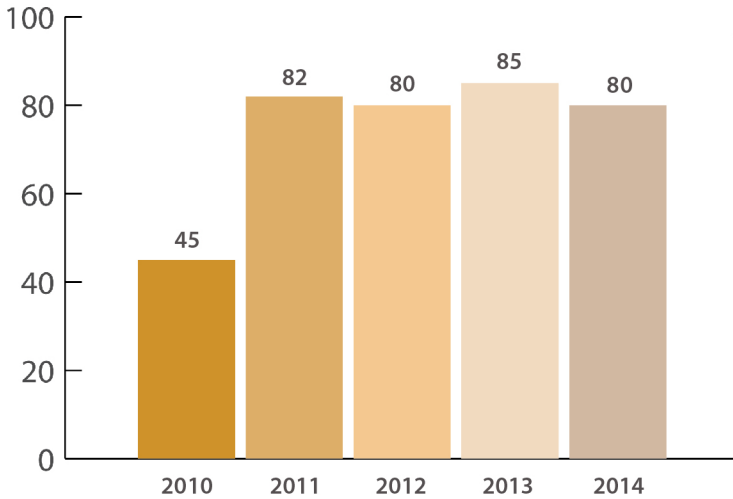
SOCIAL SERVICE



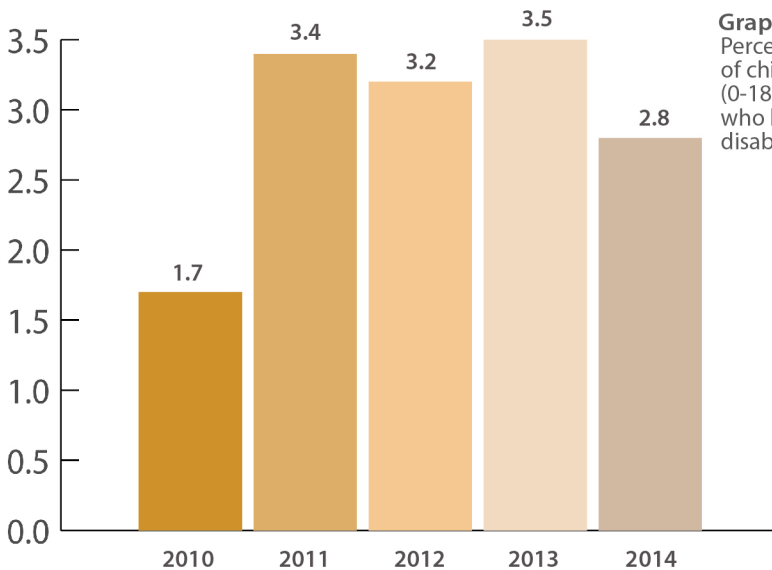
Graph 7:
Percentage of families with
children (0-18 years old)
supported with Economic
Aid (EA) ¹⁰

⁹ Data calculated by Observatory based on information from ZA Pukë (2011-2015), General Directorate of Civil Registry (2011-2015)

¹⁰ Data calculated by Observatory based on information from State Social Service (2011-2015), General Directorate of Civil Registry (2011-2015)



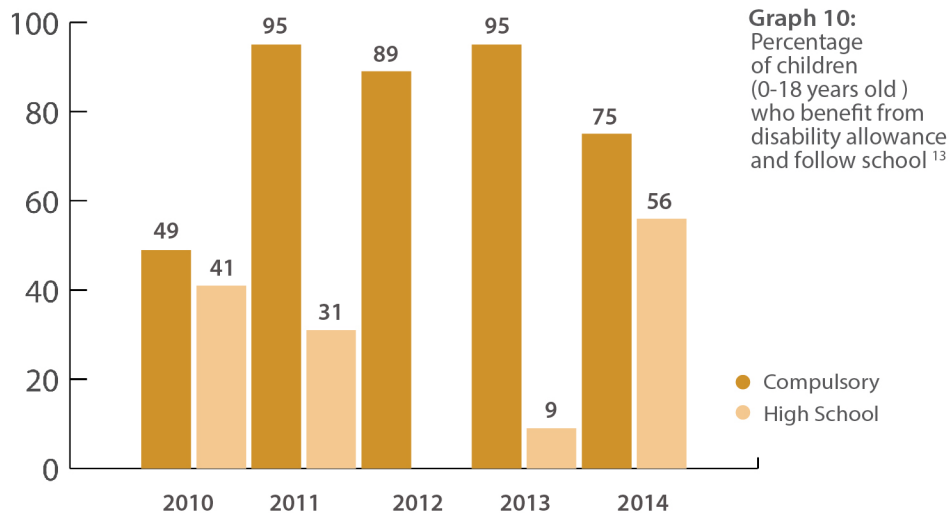
Graph 8:
Percentage of children
(0-18 years old)
who live in families
supported with EA ¹¹



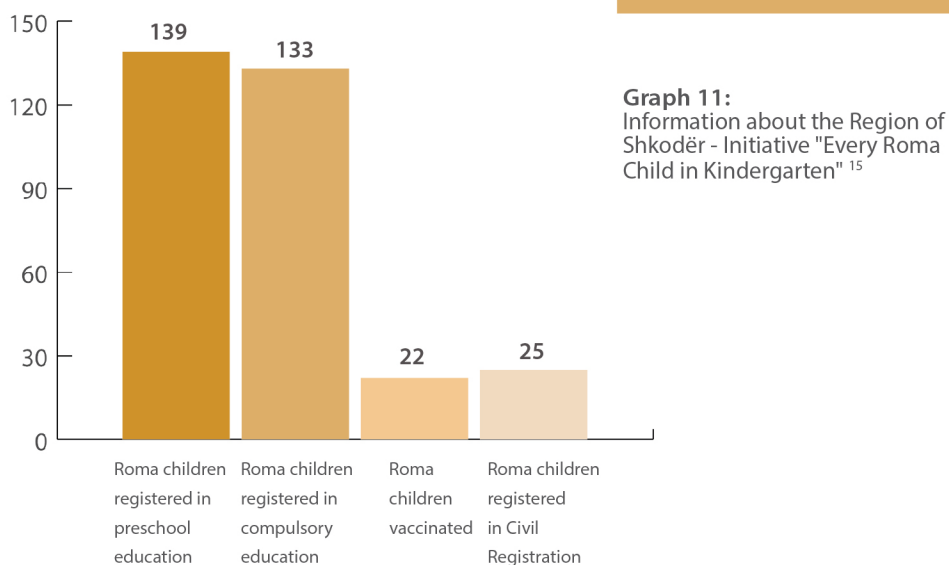
Graph 9:
Percentage
of children
(0-18 years old)
who benefit from
disability allowance ¹²

¹¹ Data calculated by Observatory based on information from State Social Service (2011-2015), General Directorate of Civil Registry (2011-2015)

¹² Ibid;



ROMA POPULATION

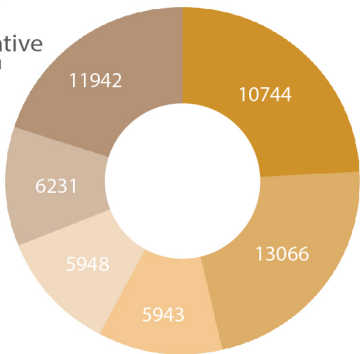
TOTAL 0 ROMA FAMILIES¹⁴¹³ Data calculated by Observatory based on information from State Social Service (2011-2015)¹⁴ Soros (2014), Roma Census¹⁵ Data obtained from the initiative "Every Roma Child in Kindergarten" for the academic years 2013-2014 and 2014-2015

— MUNICIPALITY OF MALËSI E MADHE —



GENERAL DATA	
REGION:	Shkodër
DISTRICT :	Shkodër
ADMINISTRATIVE UNITS :	Koplik, Kelmend, Kastrat, Shkrel, Qendër e Gruemirë.

Graph 1:
Population
for each
administrative
unit 2014 ¹

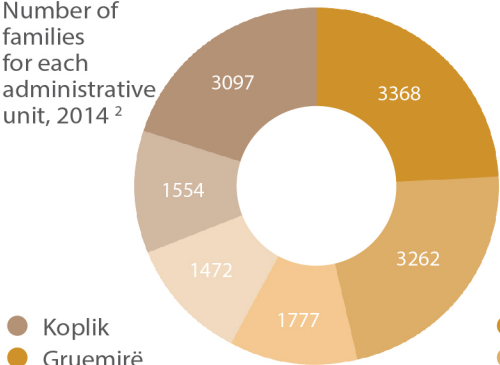


TOTAL **53,874** INHABITANTS

- Koplik
- Gruemirë
- Kastrat
- Kelmend
- Qendër
- Shkrel

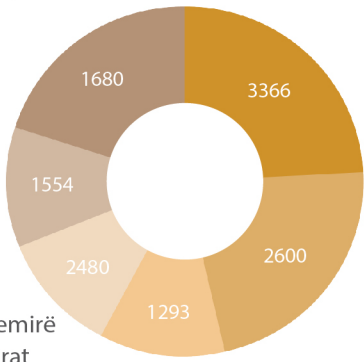
TOTAL **14,530** FAMILIES

Graph 2:
Number of
families
for each
administrative
unit, 2014 ²



- Koplik
- Gruemirë
- Kastrat
- Kelmend
- Qendër
- Shkrel

Graph 3:
Population (0-18 years old)
for each administrative
unit, 2014 ³



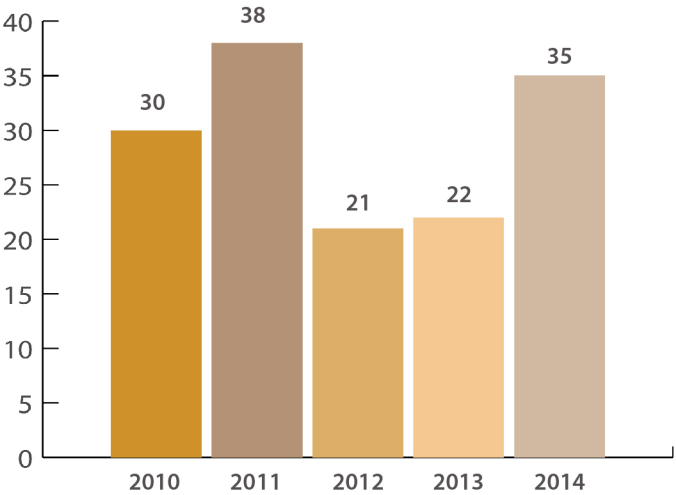
- Gruemirë
- Kastrat
- Kelmend
- Koplik
- Qendër
- Shkrel

¹ General Directorate of Civil Registry, Ministry of Internal Affairs, 2015

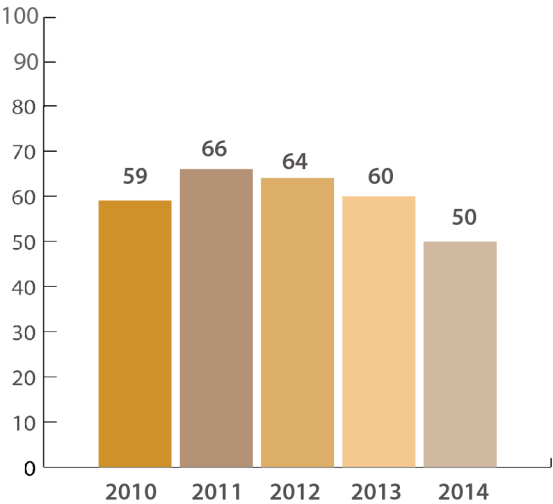
² Ibid;

³ Ibid;

EDUCATION	
NUMBER OF KINDERGARTENS ⁴	37
NUMBER OF ELEMENTARY SCHOOLS ⁵	31
NUMBER OF HIGH SCHOOLS ⁶	8

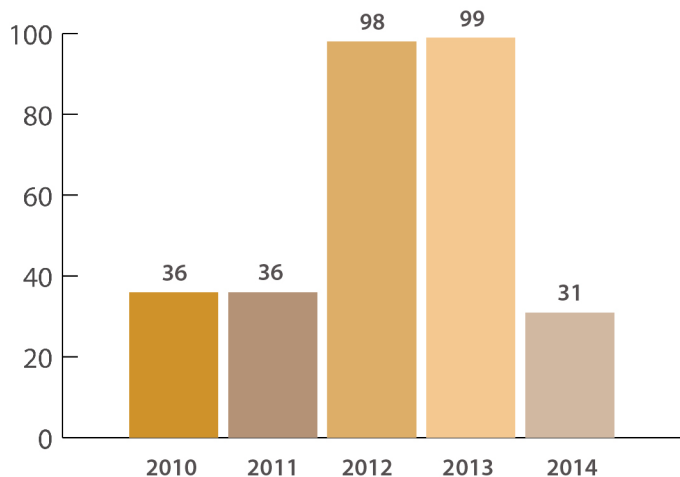


Graph 4:
Percentage
of children
(3-6 years old)
enrolled in preschool
cycle ⁷



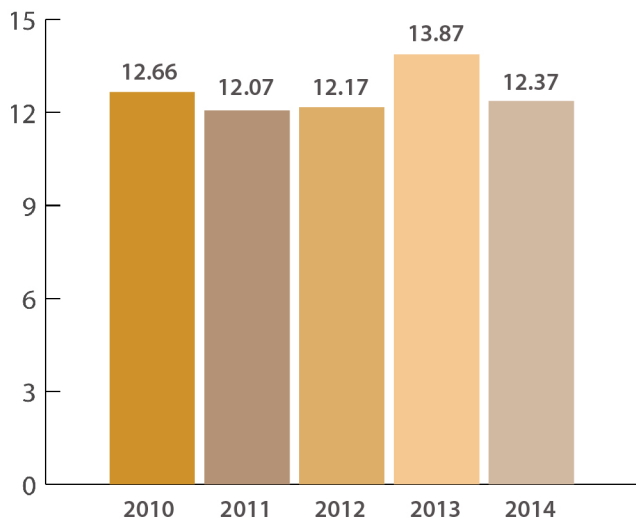
Graph 5:
Percentage
of children
(6-15 years old)
enrolled in
compulsory
education cycle ⁸

⁴ Educational Office (ZA)M. Madhe, 2015
⁵ Ibid;
⁶ Ibid;
⁷ Data calculated by Observatory based on information from ZA M. Madhe (2011-2015), General Directorate of Civil Registry (2011-2015)
⁸ Ibid;



Graph 6:
Percentage of children
(15-18 years old)
enrolled in high school ⁹

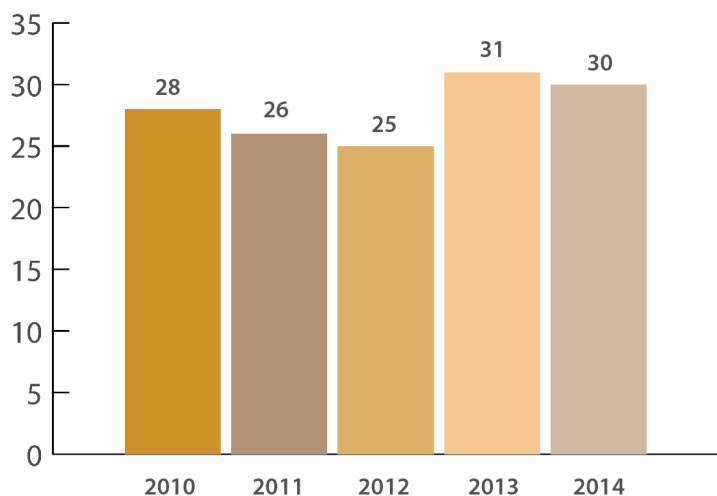
SOCIAL SERVICE



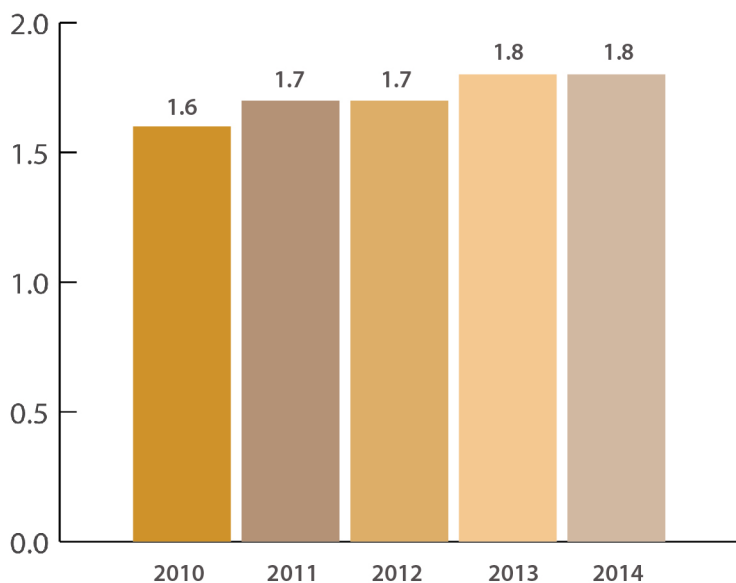
Graph 7:
Percentage of
families with
children
(0-18 years old)
supported with
Economic Aid (EA) ¹⁰

⁹ Data calculated by Observatory based on information from ZA M. Madhe (2011-2015), General Directorate of Civil Registry (2011-2015)

¹⁰ Data calculated by Observatory based on information from State Social Service (2011-2015), General Directorate of Civil Registry (2011-2015)



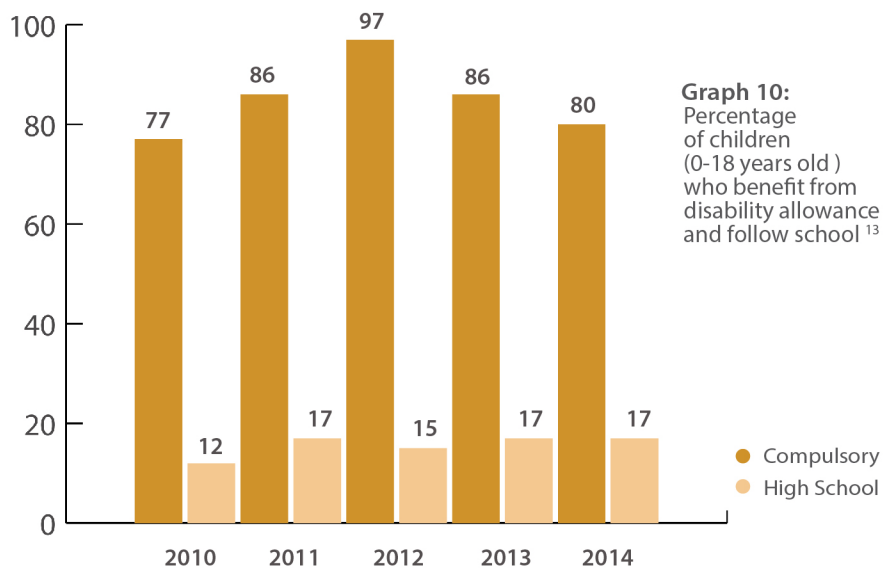
Graph 8:
Percentage
of children
(0-18 years old)
who live in families
supported with EA ¹¹



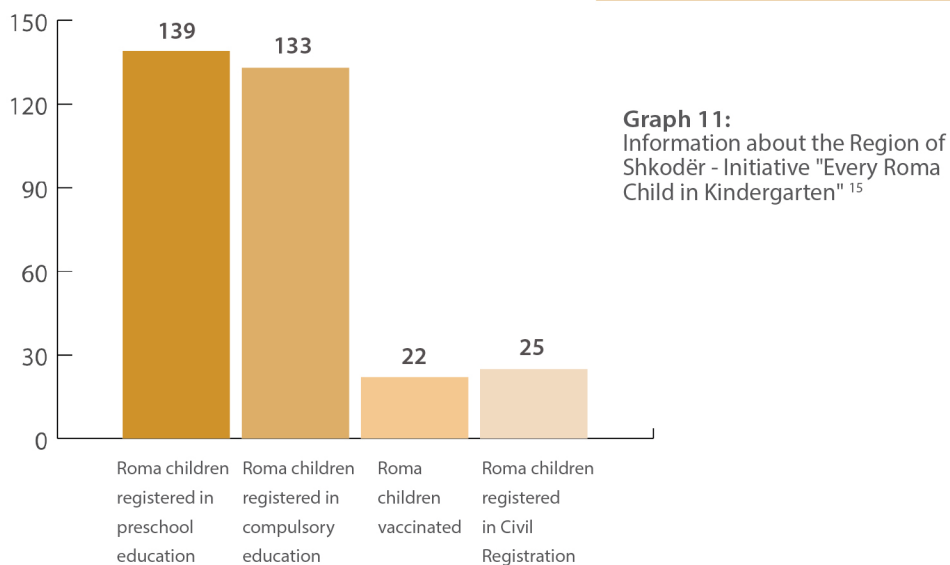
Graph 9:
Percentage
of children
(0-18 years old)
who benefit from
disability allowance
¹²

¹¹ Data calculated by Observatory based on information from State Social Service (2011-2015), General Directorate of Civil Registry (2011-2015)

¹² Ibid;



ROMA POPULATION

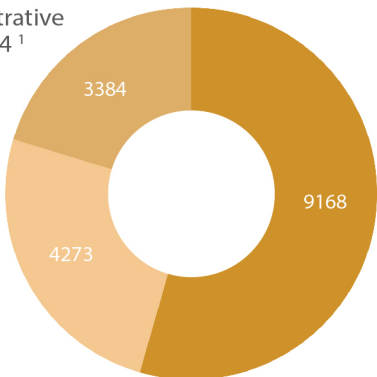
TOTAL 0 ROMA FAMILIES ¹⁴¹³ Data calculated by Observatory based on information from State Social Service (2011-2015)¹⁴ Soros (2014), Roma Census¹⁵ Data obtained from the initiative "Every Roma Child in Kindergarten" for the academic years 2013-2014 and 2014-2015

— MUNICIPALITY OF PUKĚ —



GENERAL DATA	
REGION:	Shkodër
DISTRICT:	Shkodër
ADMINISTRATIVE UNITS:	Pukë, Qelëz, Rrapë, Qerret e Gjegjan.

Graph 1:
Population
for each
administrative
unit 2014 ¹

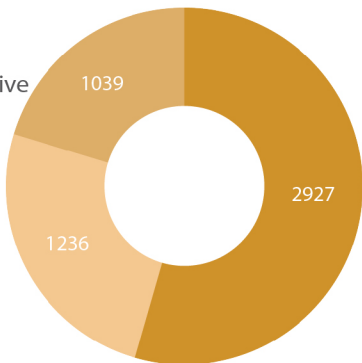


TOTAL **16,825** INHABITANTS

- Pukë & Rrapë
- Gjegjan
- Qerret & Qelëz

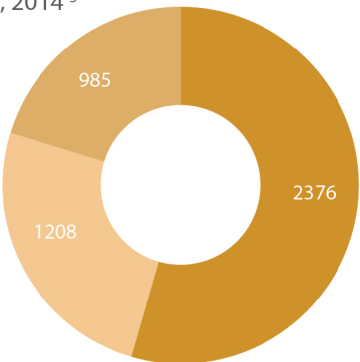
TOTAL **5,202** FAMILIES

Graph 2:
Number
of families
for each
administrative
unit, 2014 ²



- Pukë & Rrapë
- Gjegjan
- Qerret & Qelëz

Graph 3:
Population
(0-18 years old) for
each administrative
unit, 2014 ³




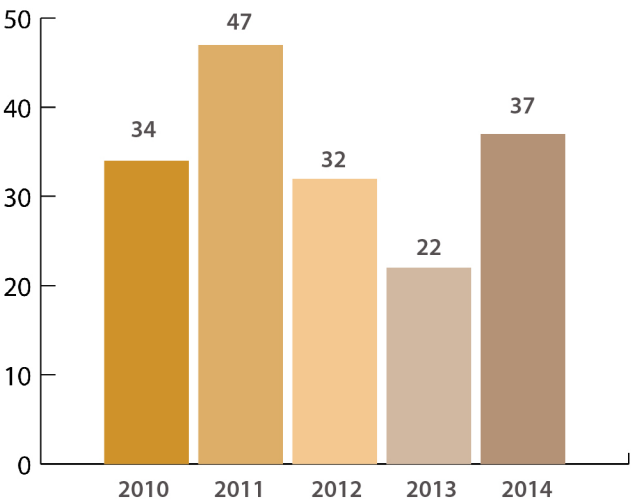
- Pukë & Rrapë
- Gjegjan
- Qerret & Qelëz

¹ General Directorate of Civil Registry, Ministry of Internal Affairs, 2015

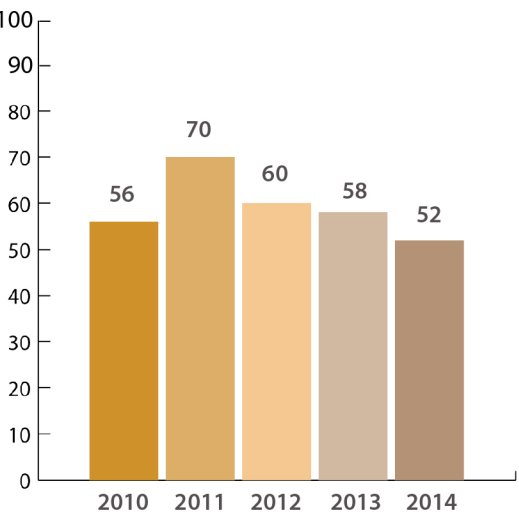
² Ibid;

³ Ibid;

EDUCATION 	
NUMBER OF KINDERGARTENS ⁴	19
NUMBER OF ELEMENTARY SCHOOLS ⁵	17
NUMBER OF HIGH SCHOOLS ⁶	4

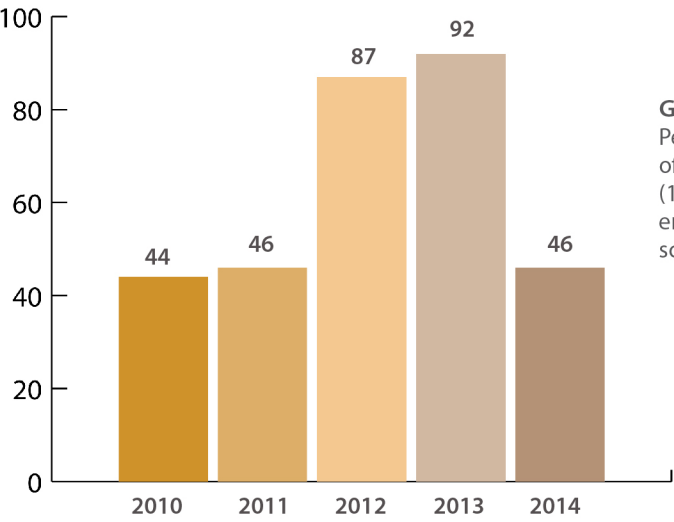


Graph 4:
Percentage
of children
(3-6 years old)
enrolled in preschool
cycle ⁷



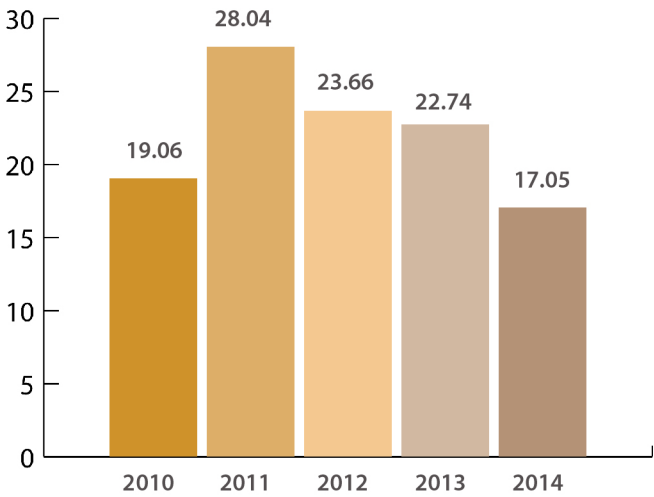
Graph 5:
Percentage
of children
(6-15 years old)
enrolled in
compulsory
education cycle ⁸

⁴Educational Office (ZA)PukĚ, 2015
⁵Ibid;
⁶Ibid;
⁷Data calculated by Observatory based on information from ZA PukĚ (2011-2015), General Directorate of Civil Registry (2011-2015)
⁸Ibid;



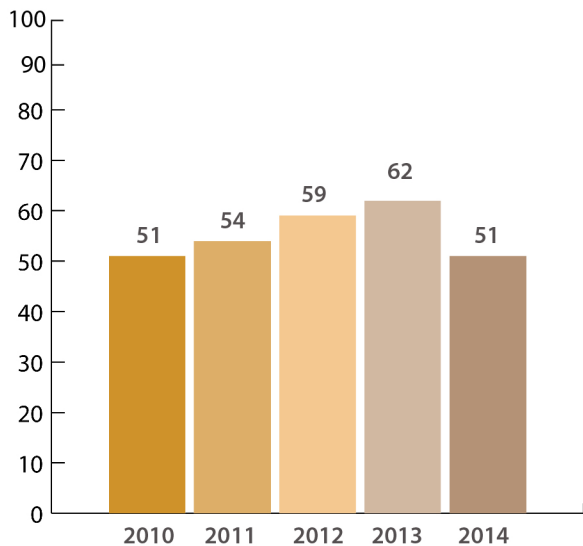
Graph 6:
Percentage
of children
(15-18 years old)
enrolled in high
school ⁹

SOCIAL SERVICE

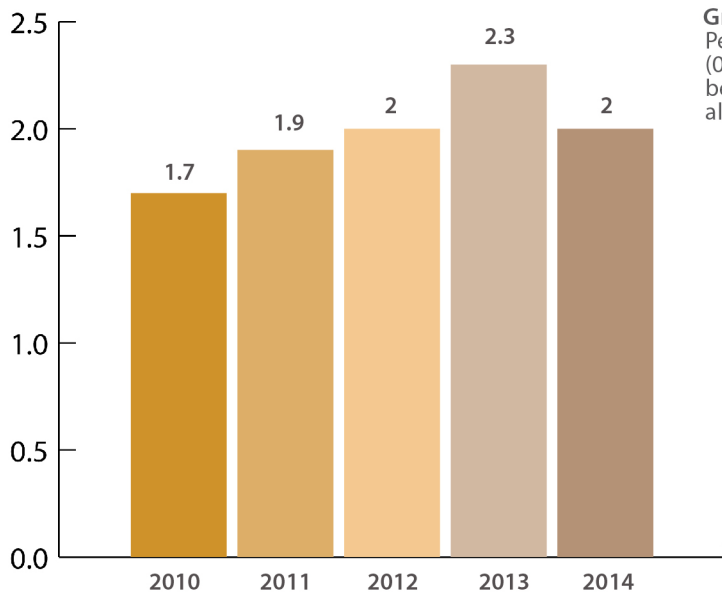


Graph 7:
Percentage of
families with children
(0-18 years old) supported
with Economic Aid (EA) ¹⁰

⁹ Data calculated by Observatory based on information from ZA PukĚ (2011-2015), General Directorate of Civil Registry (2011-2015)
¹⁰ Data calculated by Observatory based on information from State Social Service (2011-2015), General Directorate of Civil Registry (2011-2015)



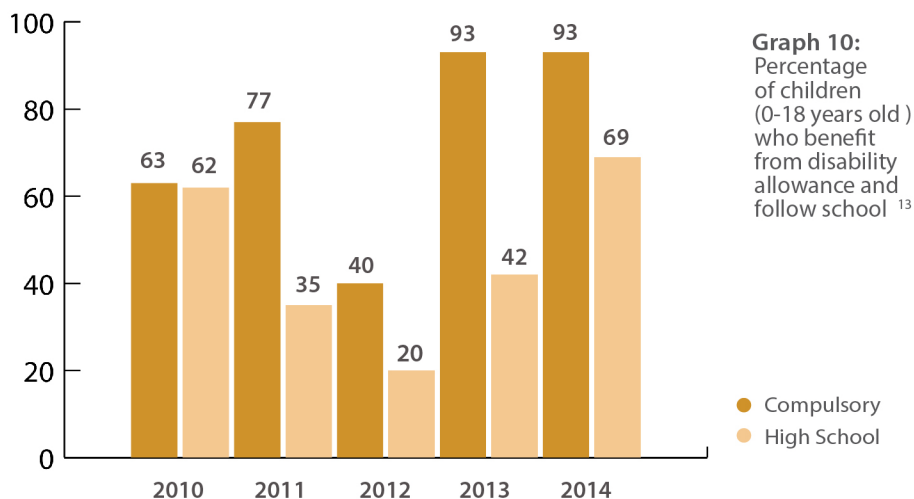
Graph 8:
Percentage
of children
(0-18 years old)
who live in families
supported with EA ¹¹



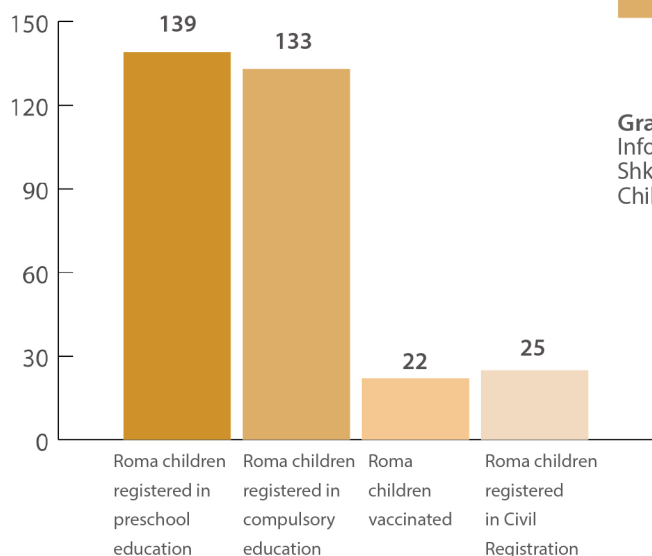
Graph 9:
Percentage of children
(0-18 years old) who
benefit from disability
allowance ¹²

¹¹ Data calculated by Observatory based on information from State Social Service (2011-2015), General Directorate of Civil Registry (2011-2015)

¹² Ibid;



ROMA POPULATION

TOTAL 0 ROMA FAMILIES ¹⁴

Graph 11:
Information about the Region of Shkodër - Initiative "Every Roma Child in Kindergarten" ¹⁵

¹³ Data calculated by Observatory based on information from State Social Service (2011-2015)

¹⁴ Soros (2014), Roma Census

¹⁵ Data obtained from the initiative "Every Roma Child in Kindergarten" for the academic years 2013-2014 and 2014-2015

— MUNICIPALITY OF SHKODËR —

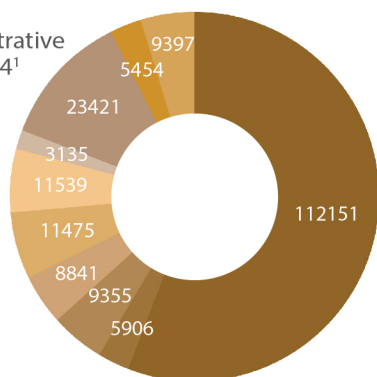


GENERAL DATA



REGION :	Shkodër
DISTRICT:	Shkodër
ADMINISTRATIVE UNITS:	Shkodër, Gur i Zi; Rrethina, Pult, Postribë, Shosh, Shalë, Ana e Malit, Bërdicë, Dajç e Velipojë.

Graph 1:
Population
for each
administrative
unit 2014¹


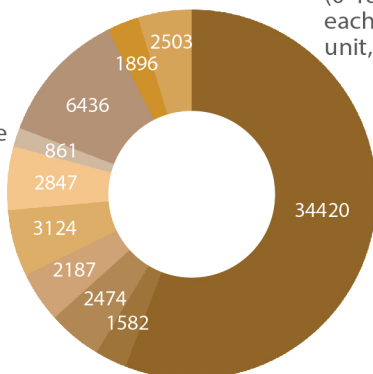


TOTAL **200,674** INHABITANTS


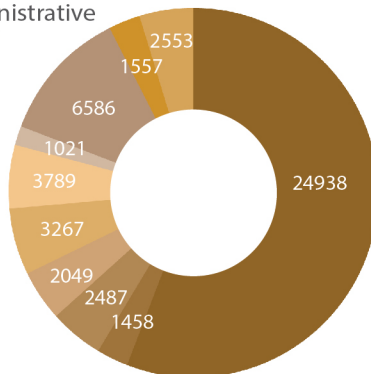


TOTAL **58,330** FAMILIES

Graph 2:
Number of
families
for each
administrative
unit, 2014²



Graph 3:
Population
(0-18 years old) for
each administrative
unit, 2014³



¹ General Directorate of Civil Registry, Ministry of Internal Affairs, 2015

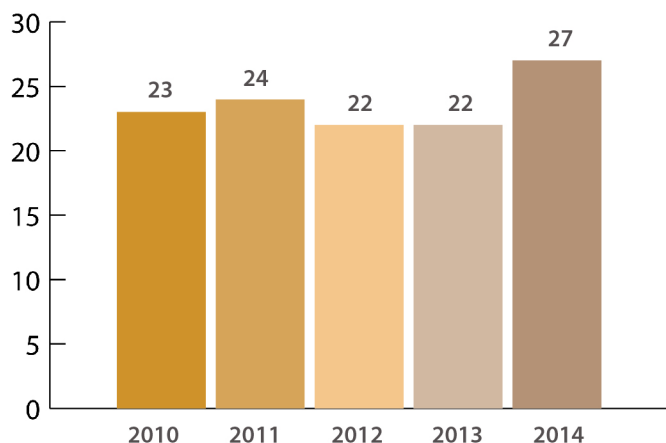
² Ibid;

³ Ibid;

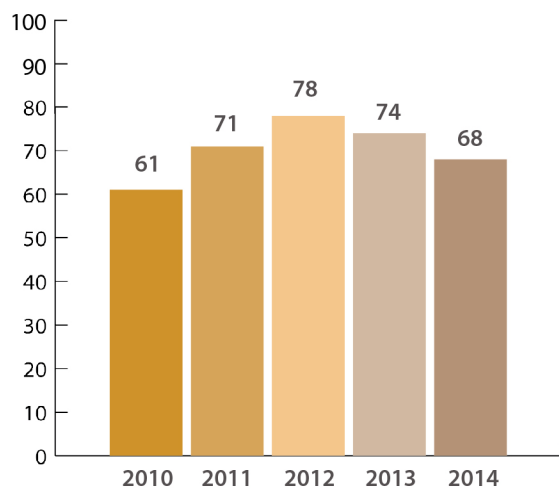
EDUCATION



NUMBER OF KINDERGARTENS ⁴	67
NUMBER OF ELEMENTARY SCHOOLS ⁵	81
NUMBER OF HIGH SCHOOLS ⁶	27



Graph 4:
Percentage
of children
(3-6 years old)
enrolled in
preschool cycle ⁷



Graph 5:
Percentage
of children
(6-15 years old)
enrolled in
compulsory
education cycle ⁸

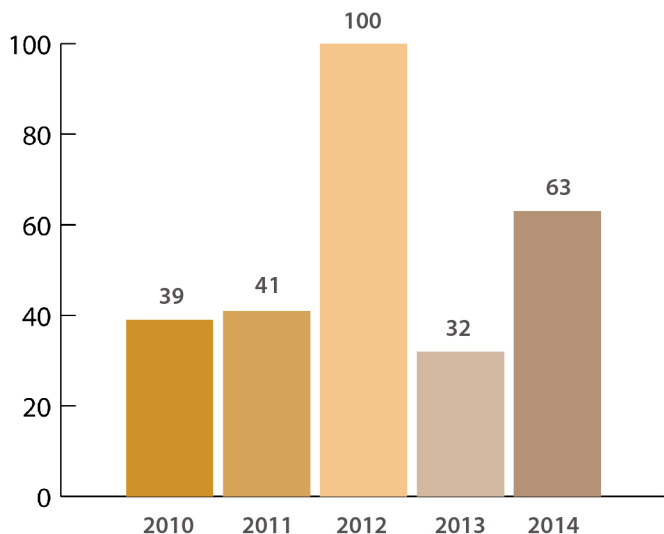
⁴Regional Educational Directorate (DAR) Shkodër, 2015

⁵Ibid;

⁶Ibid;

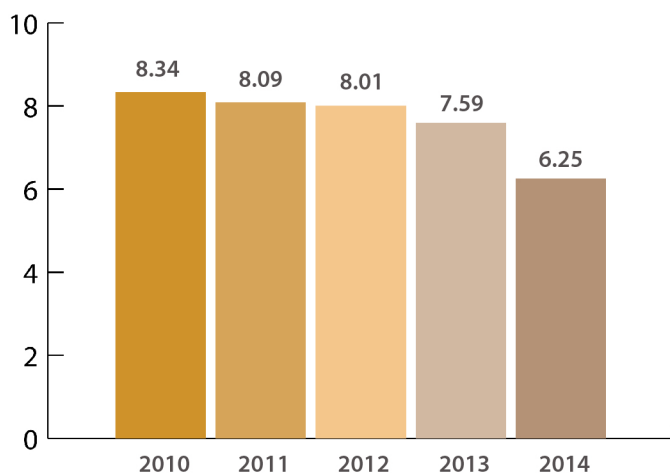
⁷Data calculated by Observatory based on information from DAR Shkodër (2011-2015), General Directorate of Civil Registry (2011-2015)

⁸Ibid;



Graph 6:
Percentage
of children
(15-18 years old)
enrolled in high
school ⁹

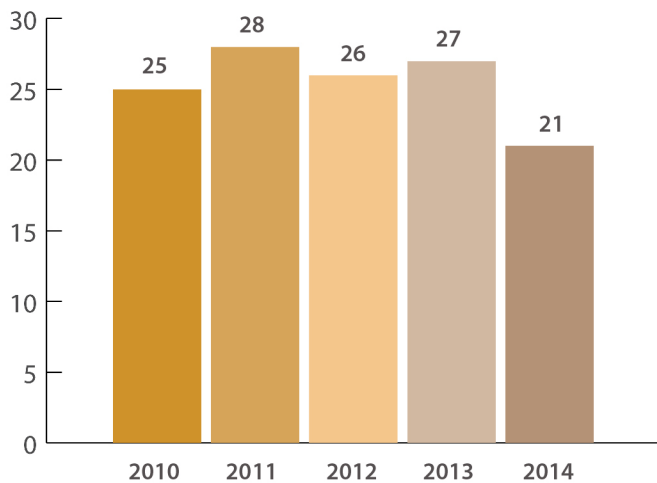
SOCIAL SERVICE



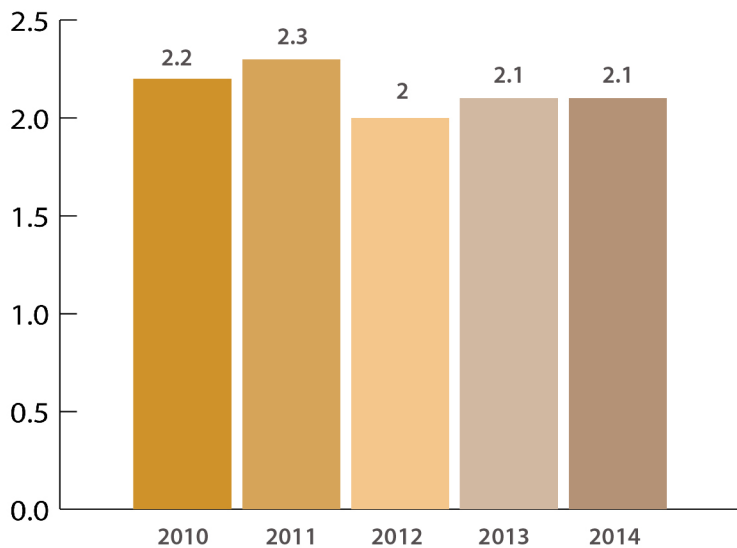
Graph 7:
Percentage of families with
children (0-18 years old)
supported with Economic
Aid (EA) ¹⁰

⁹ Data calculated by Observatory based on information from DAR Shkodër (2011-2015), General Directorate of Civil Registry (2011-2015)

¹⁰ Data calculated by Observatory based on information from State Social Service (2011-2015), General Directorate of Civil Registry (2011-2015)



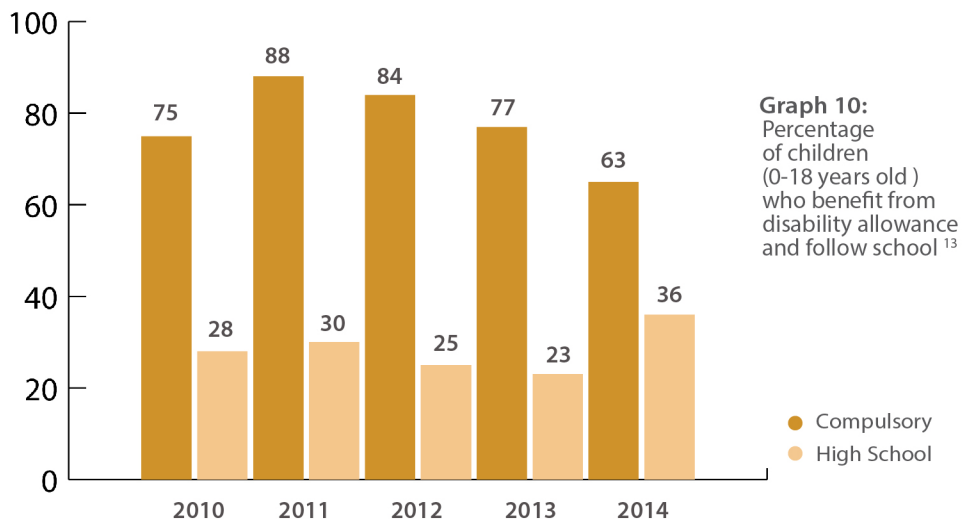
Graph 8:
Percentage of children
(0-18 years old)
who live in families
supported with EA ¹¹



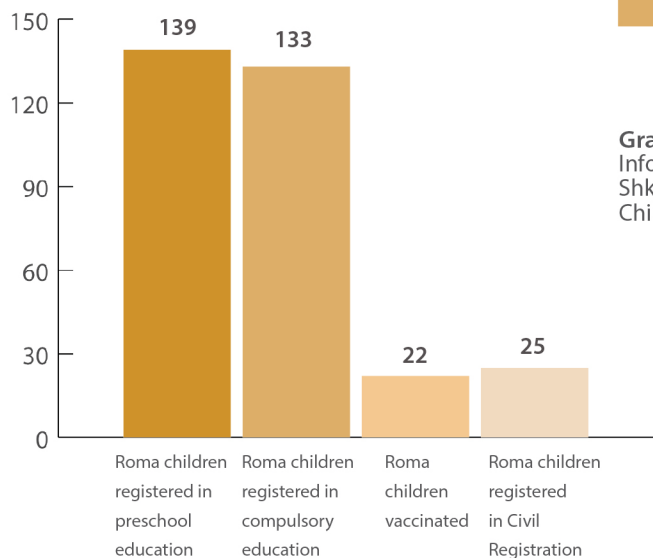
Graph 9:
Percentage
of children
(0-18 years old)
who benefit from
disability allowance ¹²

¹¹ Data calculated by Observatory based on information from State Social Service (2011-2015), General Directorate of Civil Registry (2011-2015)

¹² Ibid;



ROMA POPULATION

TOTAL **117** ROMA FAMILIES ¹⁴

Graph 11: Information about the Region of Shkodër - Initiative "Every Roma Child in Kindergarten" ¹⁵

¹³ Data calculated by Observatory based on information from State Social Service (2011-2015)

¹⁴ Soros (2014), Roma Census

¹⁵ Data obtained from the initiative "Every Roma Child in Kindergarten" for the academic years 2013-2014 and 2014-2015

