



FACT SHEET

ON CHILD RIGHTS SITUATION

MUNICIPALITIES OF LEZHË REGION



FACT SHEET

ON CHILD RIGHTS SITUATION MUNICIPALITIES OF LEZHË REGION

This booklet refers to the data collected annually from Observatory for Children's Rights among local and central governmental institutions in Albania, recognized along the publication.

The data collection initiative and the publication of the booklet takes places in the framework of the programme "Observatory for Children's Rights supports evidence-based child-sensitive policy planning, with focus on decentralized action", realized in partnership with UNICEF in Albania during 2015-2016.

The content of this publication is the responsibility of Observatory and does not necessarily reflect the views of UNICEF

©Observatory/UNICEF, November 2016

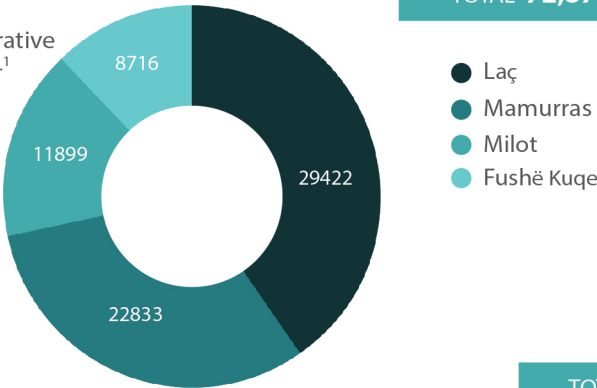


— MUNICIPALITY OF KURBIN —



GENERAL DATA	
REGION:	Lezhë
DISTRICT:	Kurbin
ADMINISTRATIVE UNITS:	Laç, Mamurras, Milot, Fushë Kuqe

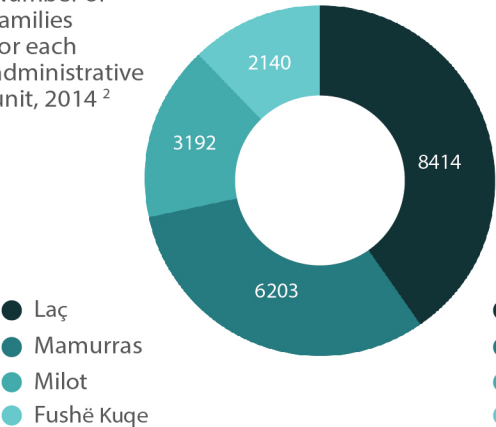
Graph 1:
Population
for each
administrative
unit 2014¹



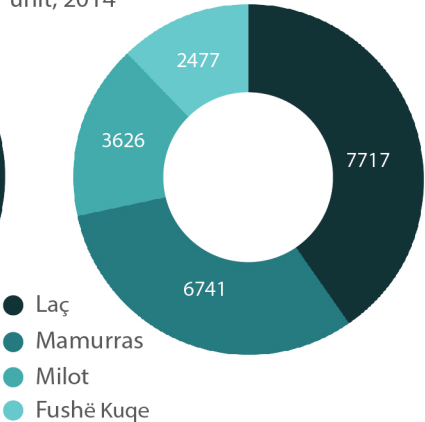
TOTAL **72,870** INHABITANTS

TOTAL **19,949** FAMILIES

Graph 2:
Number of
families
for each
administrative
unit, 2014²



Graph 3:
Population
(0-18 years old)
for each administrative
unit, 2014³



¹ General Directorate of Civil Registry, Ministry of Internal Affairs, 2015

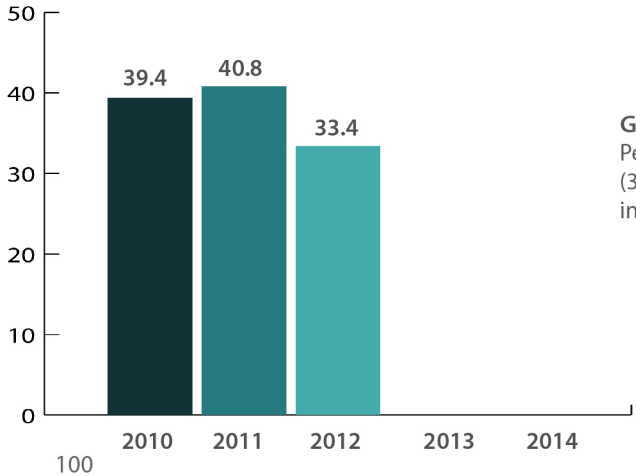
² Ibid;

³ Ibid;

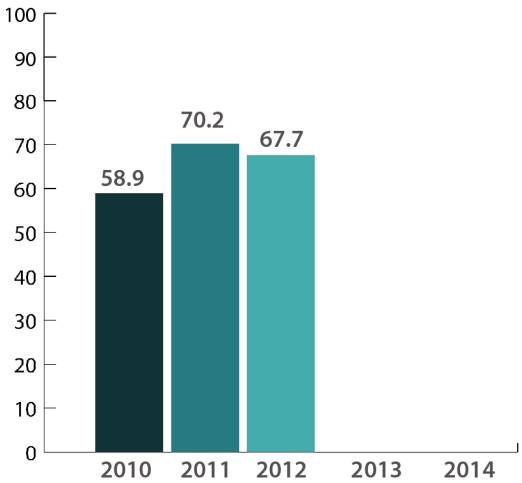
EDUCATION



NUMBER OF KINDERGARTENS ⁴	5
NUMBER OF ELEMENTARY SCHOOLS ⁵	23
NUMBER OF HIGH SCHOOLS ⁶	6

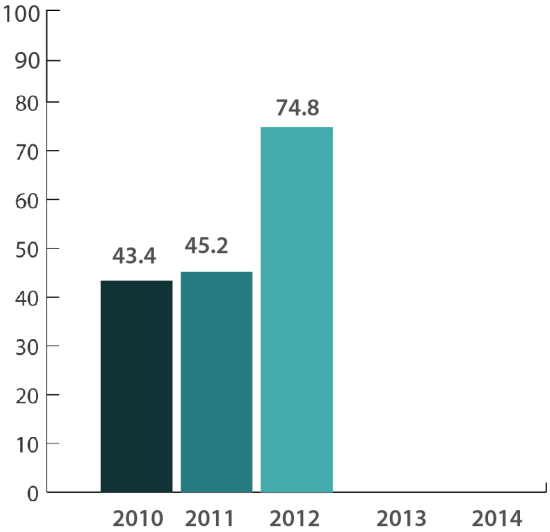


Graph 4:
Percentage of children
(3-6 years old) enrolled
in preschool cycle ⁷



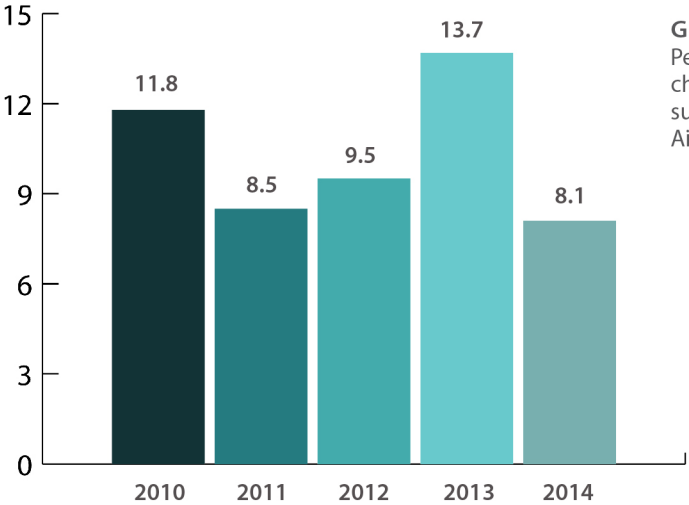
Graph 5:
Percentage
of children
(6-15 years old)
enrolled in
compulsory
education cycle ⁸

⁴Educational Office (ZA) Kurbin , 2015
⁵Ibid;
⁶Ibid;
⁷ Data calculated by Observatory based on information from ZA Kurbin (2011-2013), General Directorate of Civil Registry (2011-2013). Data for 2013-2014 are absent because they were not made public by the local institutions
⁸Ibid;



Graph 6:
Percentage of children
(15-18 years old) enrolled
in high school ⁹

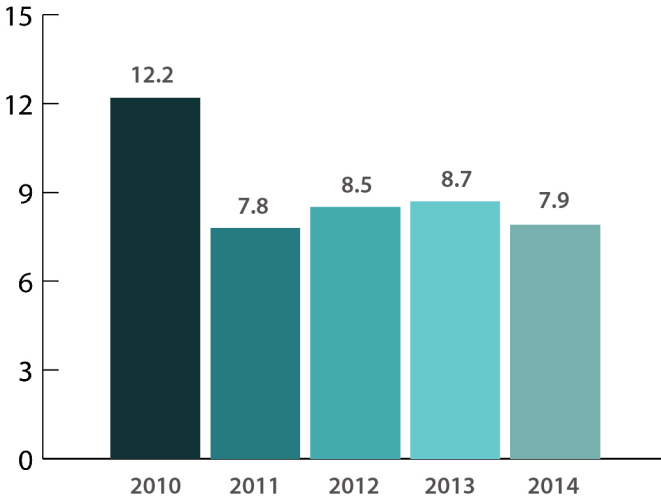
SOCIAL SERVICE



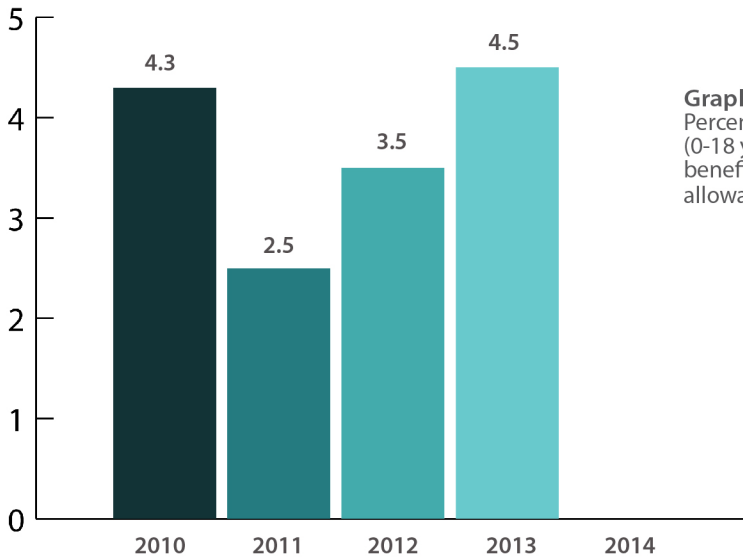
Graph 7:
Percentage of families with
children (0-18 years old)
supported with Economic
Aid (EA) ¹⁰

⁹Data calculated by Observatory based on information from ZA Kurbin (2011-2013), General Directorate of Civil Registry (2011-2013). Data for 2013-2014 are absent because they were not made public by the local institutions

¹⁰Data calculated by Observatory based on information from State Social Service (2011-2015), General Directorate of Civil Registry (2011-2015)



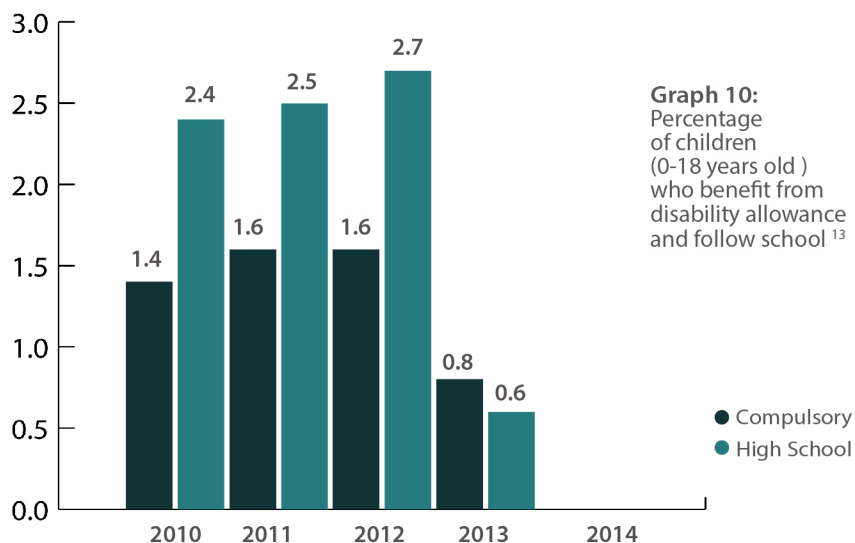
Graph 8:
Percentage of children
(0-18 years old) who
live in families
supported with EA ¹¹



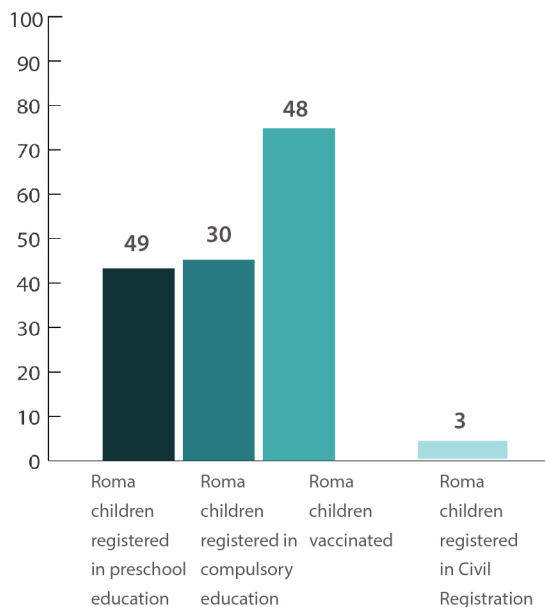
Graph 9:
Percentage of children
(0-18 years old) who
benefit from disability
allowance ¹²

¹¹ Data calculated by Observatory based on information from State Social Service (2011-2015), General Directorate of Civil Registry (2011-2015)

¹² bid;



ROMA POPULATION

TOTAL 59 ROMA FAMILIES ¹⁴¹³ Data calculated by Observatory based on information from State Social Service (2011-2015)¹⁴ Soros (2014), Roma Census¹⁵ Data obtained from the initiative "Every Roma Child in Kindergarten" for the academic years 2013-2014 and 2014-2015

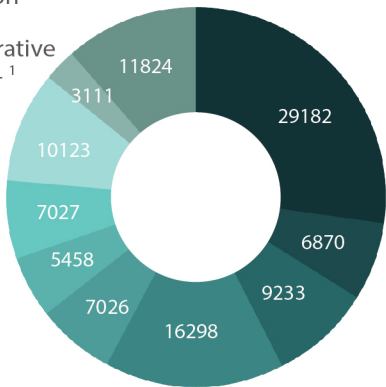
— MUNICIPALITY OF LEZHË —



GENERAL DATA

REGION:	Lezhë
DISTRICT:	Lezhë
ADMINISTRATIVE UNITS:	Dajç, Blinisht, Kallmet, Balldre, Ungrej, Lezhë, Shëngjin, Kolsh, Zejmen, Shënkoll,

Graph 1:
Population
for each
administrative
unit 2014 ¹

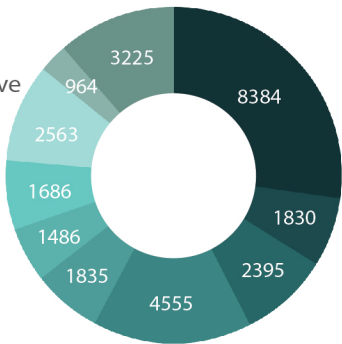


TOTAL 106,152 INHABITANTS

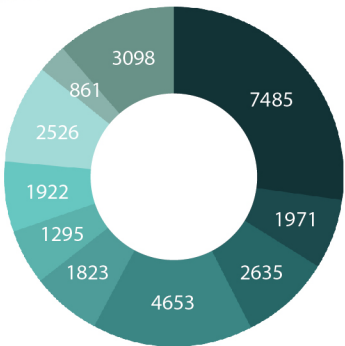


TOTAL 28,923 FAMILIES

Graph 2:
Number of
families
for each
administrative
unit, 2014 ²



Graph 3:
Population (0-18 years old)
for each administrative
unit, 2014 ³



¹ Regional Educational Directorate (DAR)Lezhë , 2014

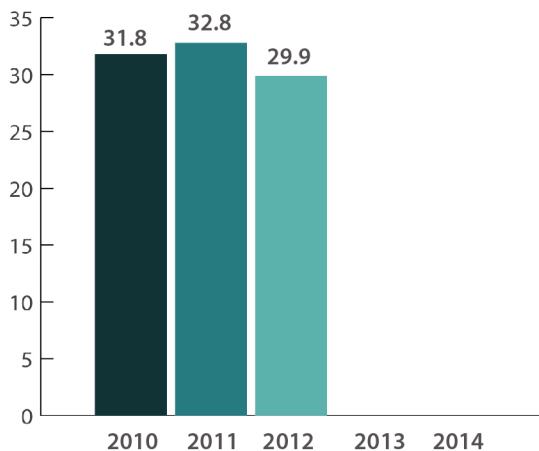
² Ibid;

³ Ibid;

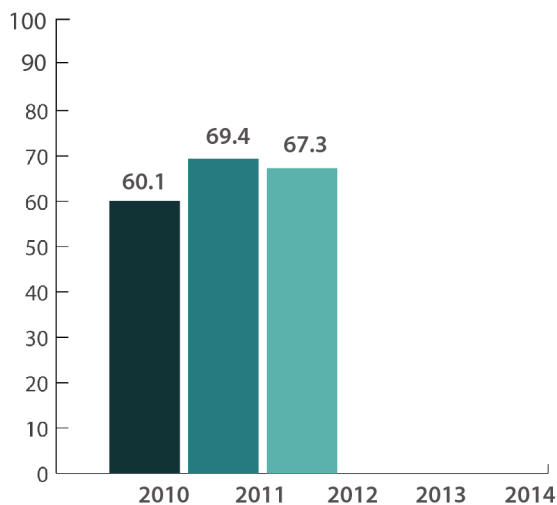
EDUCATION



NUMBER OF KINDERGARTENS ⁴	14
NUMBER OF ELEMENTARY SCHOOLS ⁵	23
NUMBER OF HIGH SCHOOLS ⁶	6



Graph 4:
Percentage of children
(3-6 years old) enrolled
in preschool cycle ⁷



Graph 5:
Percentage
of children
(6-15 years old)
enrolled in
compulsory
education cycle ⁸

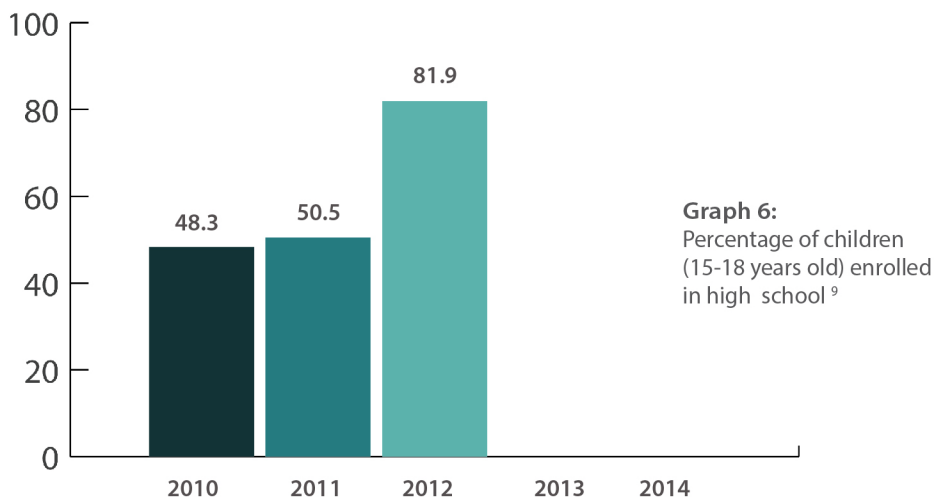
⁴Regional Educational Directorate (DAR)Lezhë, 2014

⁵Ibid;

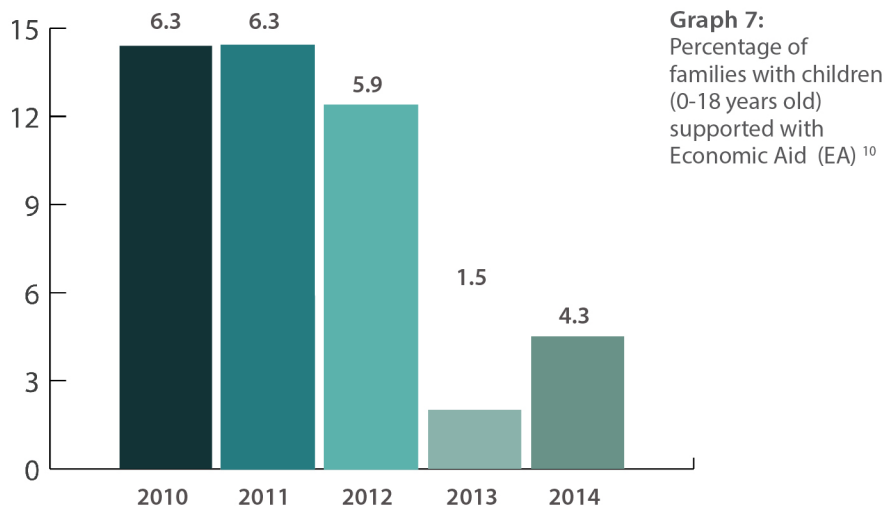
⁶Ibid;

⁷ Data calculated by Observatory based on information from DAR Lezhë (2011-2015), General Directorate of Civil Registry (2011-2015). Data for 2013-2014 are absent because they were not made public by the local institution

⁸Ibid;

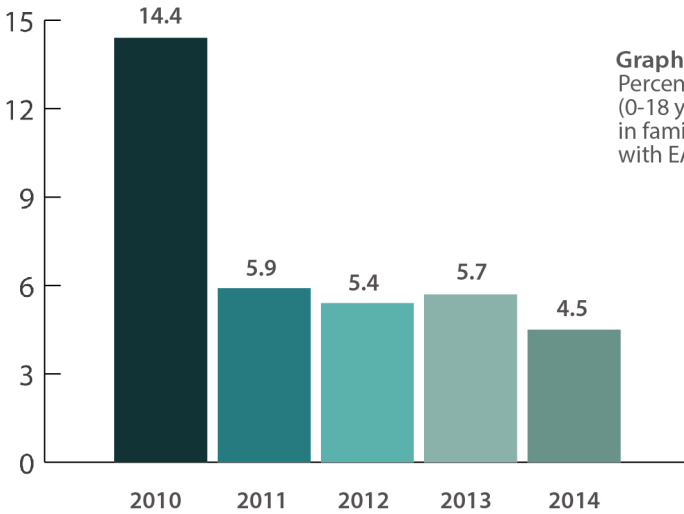


SOCIAL SERVICE

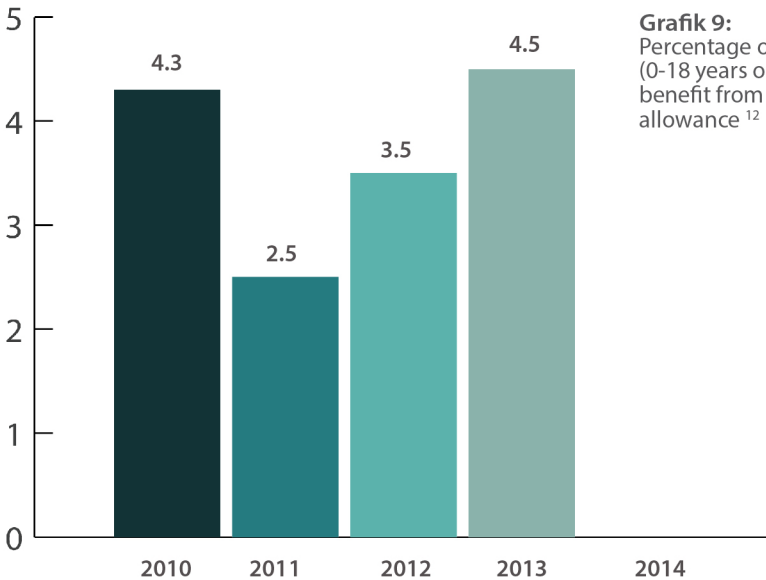


⁹Data calculated by Observatory based on information from DAR Lezhë (2011-2015), General Directorate of Civil Registry (2011-2015). Data for 2013-2014 are absent because they were not made public by the local institution

¹⁰Data calculated by Observatory based on information from State Social Service (2011-2015), General Directorate of Civil Registry (2011-2015)



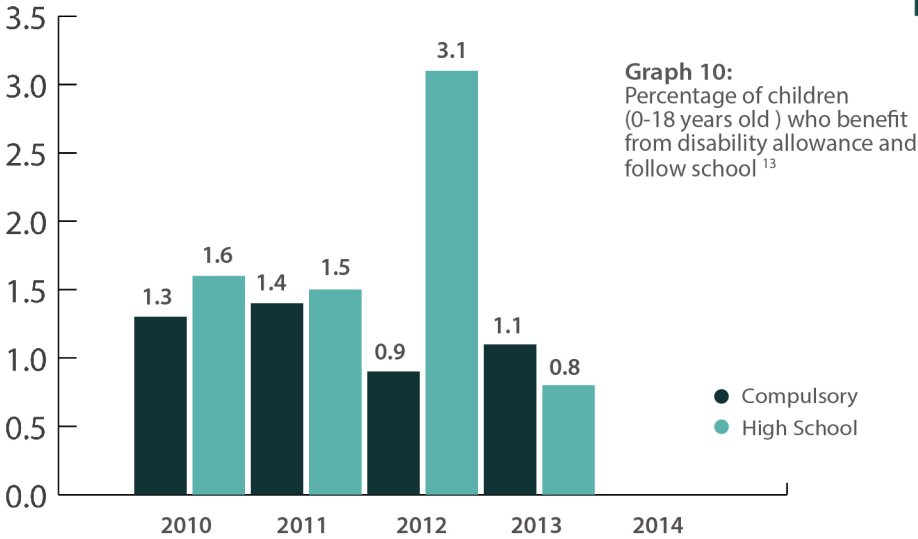
Graph 8:
Percentage of children
(0-18 years old) who live
in families supported
with EA ¹¹



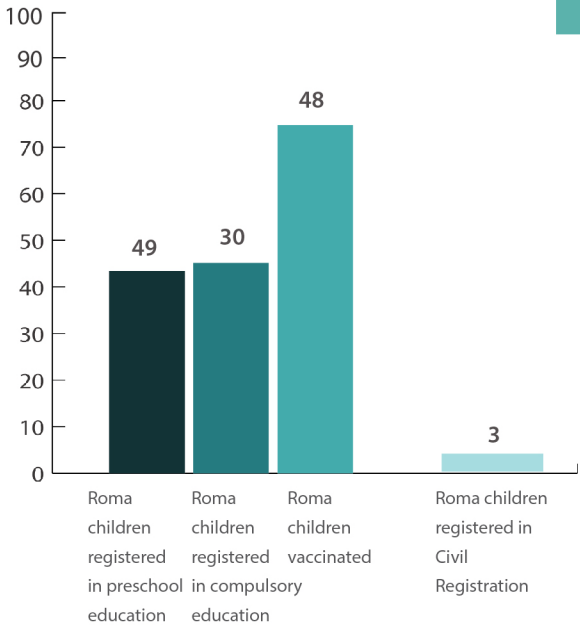
Grafik 9:
Percentage of children
(0-18 years old) who
benefit from disability
allowance ¹²

¹¹ Data calculated by Observatory based on information from State Social Service (2011-2015), General Directorate of Civil Registry (2011-2015)

¹² bid;



ROMA POPULATION



TOTAL **69** ROMA FAMILIES ¹⁴

Graph 11:
Information about the Region of Lezhë - Initiative "Every Roma Child in Kindergarten" ¹⁵

¹³Data calculated by Observatory based on information from State Social Service (2011-2015)

¹⁴Soros (2014), Roma Census

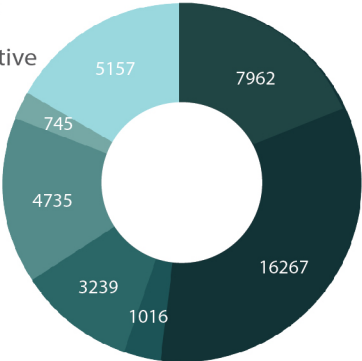
¹⁵Data obtained from the initiative "Every Roma Child in Kindergarten" for the academic years 2013-2014 and 2014-2015

— MUNICIPALITY OF MIRDITË —



GENERAL DATA	
REGION:	Lezhë
DISTRICT:	Mirditë
ADMINISTRATIVE UNITS:	Rubik, Rrëshen, Kaçinar, Orosh, Fan, Selitë, Kthellë.

Graph 1:
Population
for each
administrative
unit 2014 ¹

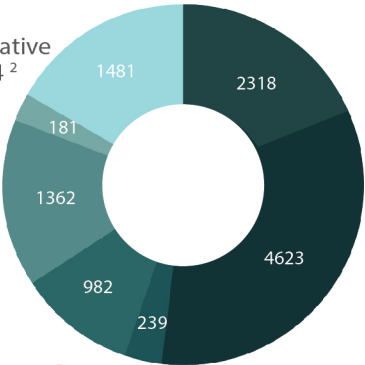


TOTAL 39,212 INHABITANTS

- Rubik
- Rrëshen
- Kaçinar
- Orosh
- Fan
- Selitë
- Kthellë

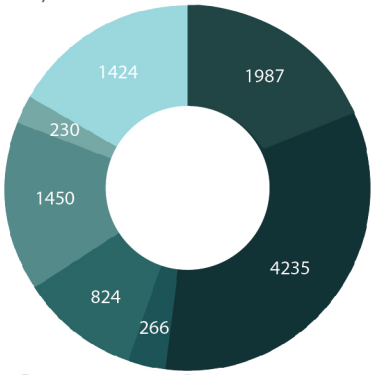
TOTAL 11,186 FAMILIES

Graph 2:
Number of
families
for each
administrative
unit, 2014 ²



- Rubik
- Rrëshen
- Kaçinar
- Orosh
- Fan
- Selitë
- Kthellë

Graph 3:
Population
(0-18 years old) for
each administrative
unit, 2014 ³



- Rubik
- Rrëshen
- Kaçinar
- Orosh
- Fan
- Selitë
- Kthellë

¹ General Directorate of Civil Registry, Ministry of Internal Affairs, 2015

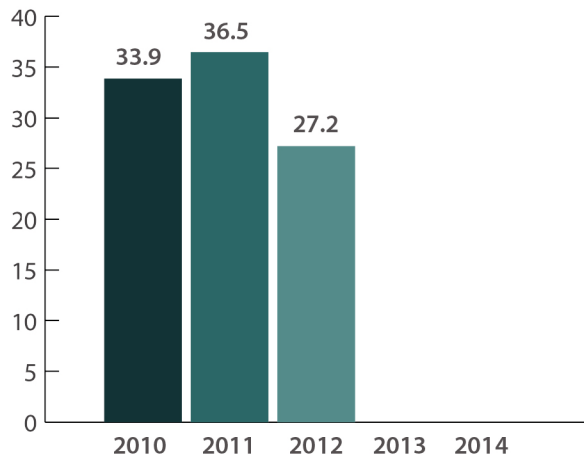
² Ibid;

³ Ibid;

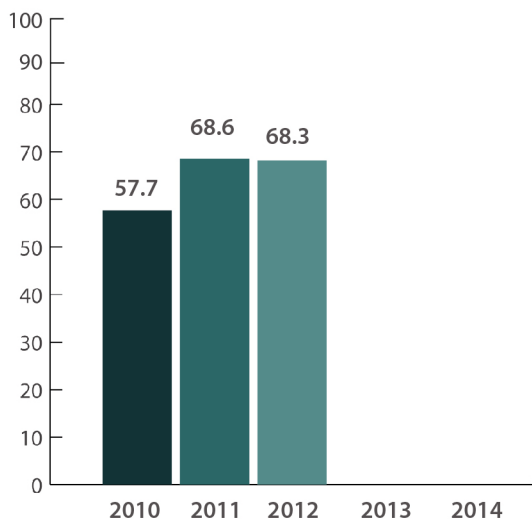
EDUCATION



NUMBER OF KINDERGARTENS ⁴	1
NUMBER OF ELEMENTARY SCHOOLS ⁵	13
NUMBER OF HIGH SCHOOLS ⁶	6



Graph 4:
Percentage
of children
(3-6 years old)
enrolled in preschool
cycle ⁷



Graph 5:
Percentage
of children
(6-15 years old)
enrolled in
compulsory
education cycle ⁸

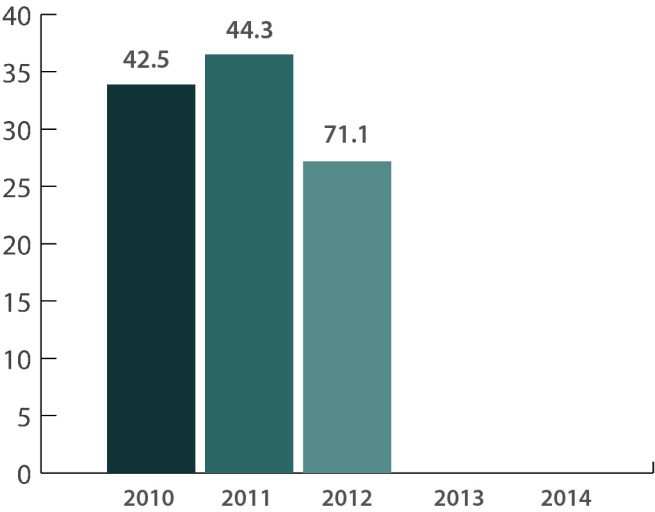
⁴ Educational Office (ZA) Mirditë , 2014

⁵ Ibid;

⁶ Ibid;

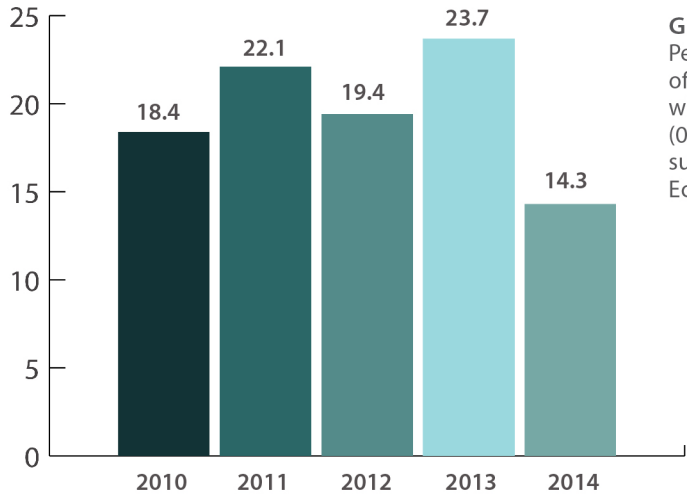
⁷ Data calculated by Observatory based on information from ZA Mirditë(2011-2015), General Directorate of Civil Registry (2011-2015). Data for 2013-2014 are absent because they were not made public by the local institution

⁸ Ibid;



Graph 6:
Percentage
of children
(15-18 years old)
enrolled in high
school⁹

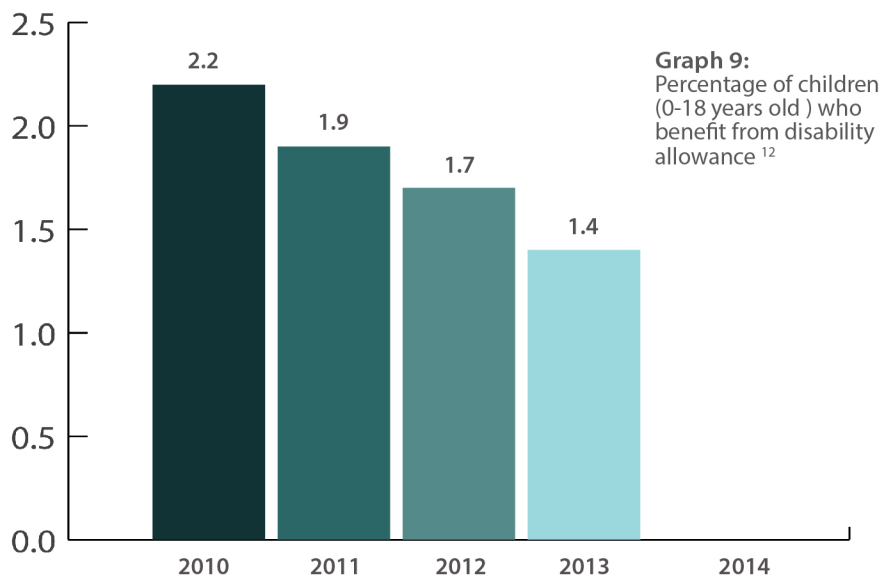
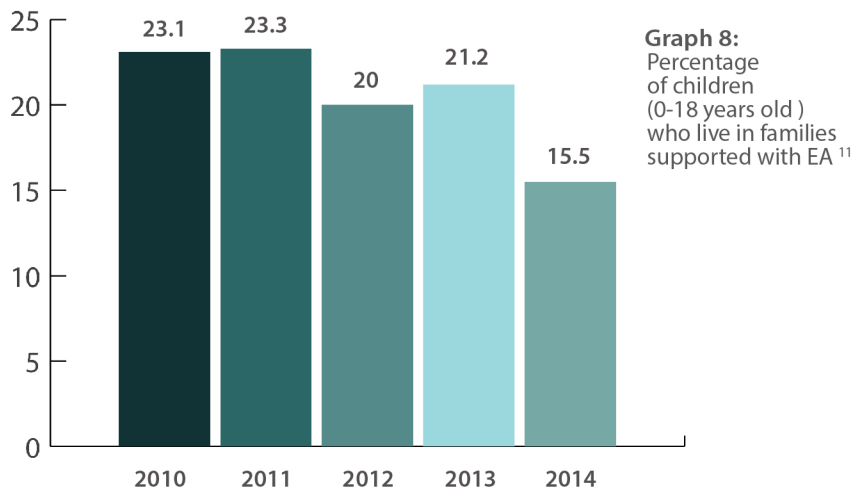
SOCIAL SERVICE



Graph 7:
Percentage
of families
with children
(0-18 years old)
supported with
Economic Aid (EA)¹⁰

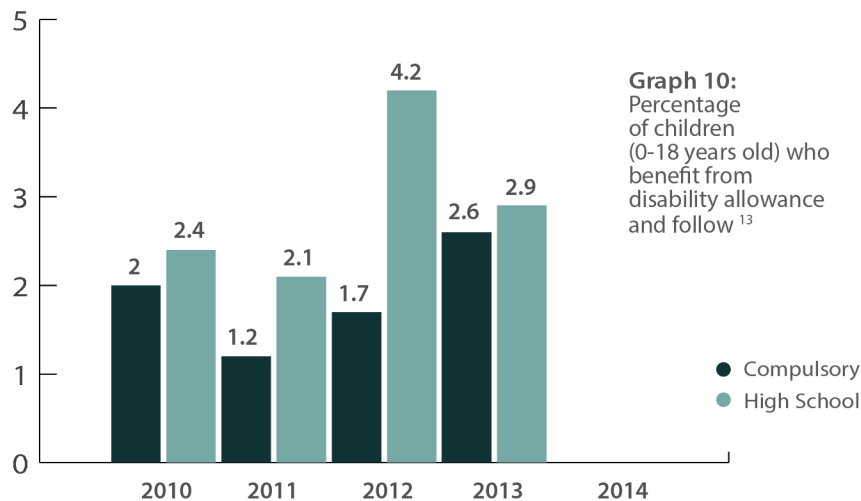
⁹Data calculated by Observatory based on information from ZA Mirditë (2011-2015), General Directorate of Civil Registry (2011-2015). Data for 2013-2014 are absent because they were not made public by the local institution

¹⁰Data calculated by Observatory based on information from State Social Service (2011-2015), General Directorate of Civil Registry (2011-2015)

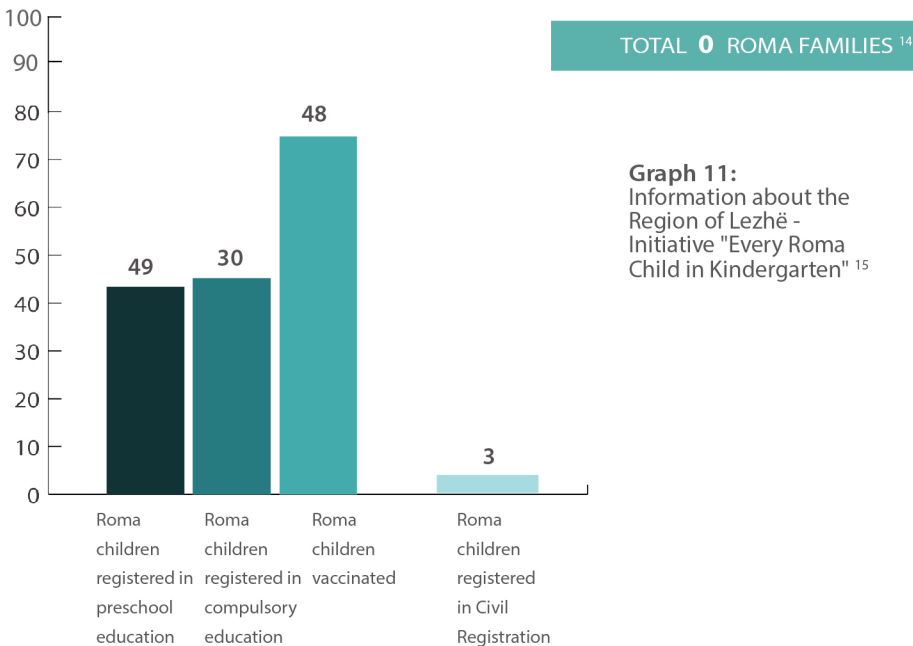


¹¹ Data calculated by Observatory based on information from State Social Service (2011-2015), General Directorate of Civil Registry (2011-2015)

¹² bid;



ROMA POPULATION



¹³ Data calculated by Observatory based on information from State Social Service (2011-2015)

¹⁴ Soros (2014), Roma Census

¹⁵ Data obtained from the initiative "Every Roma Child in Kindergarten" for the academic years 2013-2014 and 2014-2015

