




FACT SHEET
ON CHILD RIGHTS SITUATION
MUNICIPALITIES OF KUKËS REGION



FACT SHEET

ON CHILD RIGHTS SITUATION MUNICIPALITIES OF KUKËS REGION

This booklet refers to the data collected annually from Observatory for Children's Rights among local and central governmental institutions in Albania, recognized along the publication.

The data collection initiative and the publication of the booklet takes places in the framework of the programme "Observatory for Children's Rights supports evidence-based child-sensitive policy planning, with focus on decentralized action", realized in partnership with UNICEF in Albania during 2015-2016.

The content of this publication is the responsibility of Observatory and does not necessarily reflect the views of UNICEF

©Observatory/UNICEF, November 2016

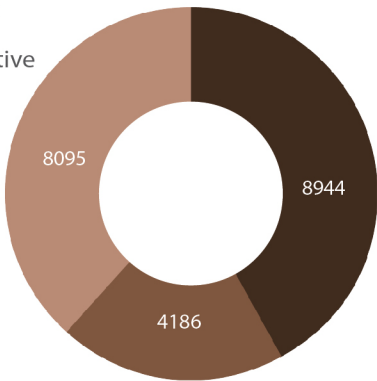


— MUNICIPALITY OF HAS —



GENERAL DATA	
REGION:	Kukës
DISTRICT:	Has
ADMINISTRATIVE UNITS:	Krumë, Golaj, Fajze, Gjinaj

Graph 1:
Population
for each
administrative
unit 2014 ¹

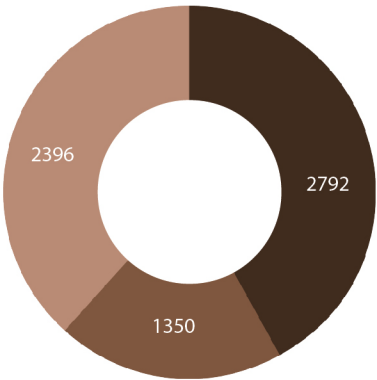


TOTAL **21,225** INHABITANTS

- Krumë, Gjinaj
- Fajza
- Golaj

TOTAL **6,538** CHILDREN

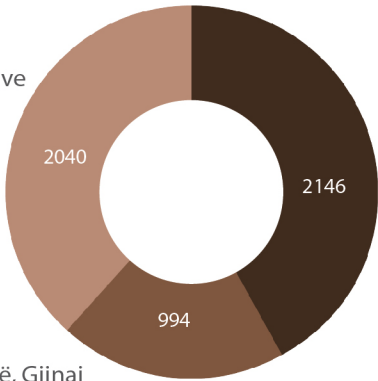
Graph 3:
Child population
(0-18 years old)
for each administrative
unit, 2014 ³



- Krumë, Gjinaj
- Fajza
- Golaj

TOTAL **5,180** FAMILIES

Graph 2:
Number
of families
for each
administrative
unit, 2014 ²



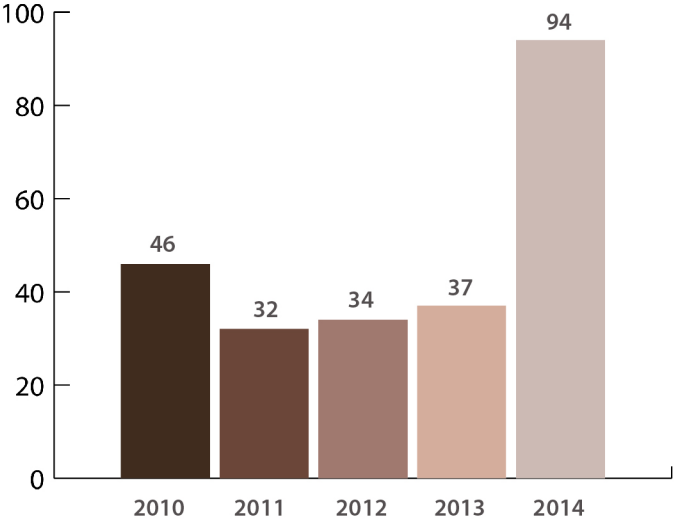
- Krumë, Gjinaj
- Fajza
- Golaj

¹ General Directorate of Civil Registry, Ministry of Internal Affairs, 2015

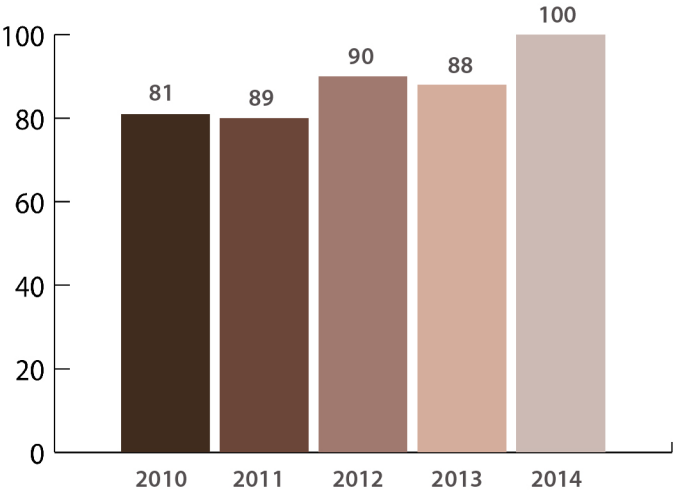
² Ibid;

³ Ibid;

EDUCATION	
NUMBER OF KINDERGARTENS ⁴	21
NUMBER OF ELEMENTARY SCHOOLS ⁵	21
NUMBER OF HIGH SCHOOLS ⁶	2



Graph 4:
Percentage
of children
(3-6 years old)
enrolled in
preschool cycle ⁷



Graph 5:
Percentage
of children
(6-15 years old)
enrolled in
compulsory
education cycle ⁸

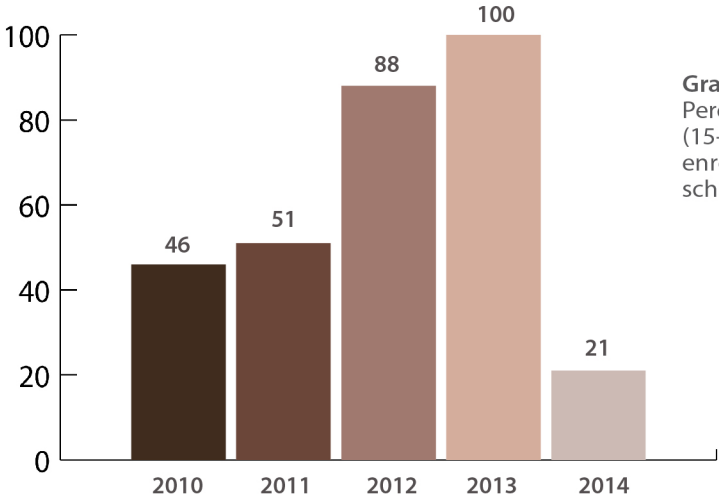
⁴ Educational Office (ZA) Has, 2014

⁵ Ibid;

⁶ Ibid;

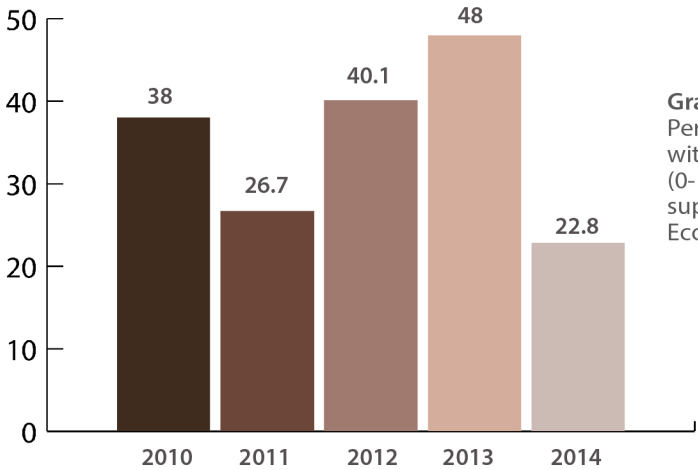
⁷ Data calculated by Observatory based on information from ZA Has (2011-2015), General Directorate of Civil Registry (2011-2015)

⁸ Ibid;



Graph 6:
Percentage of children
(15-18 years old)
enrolled in high
school ⁹

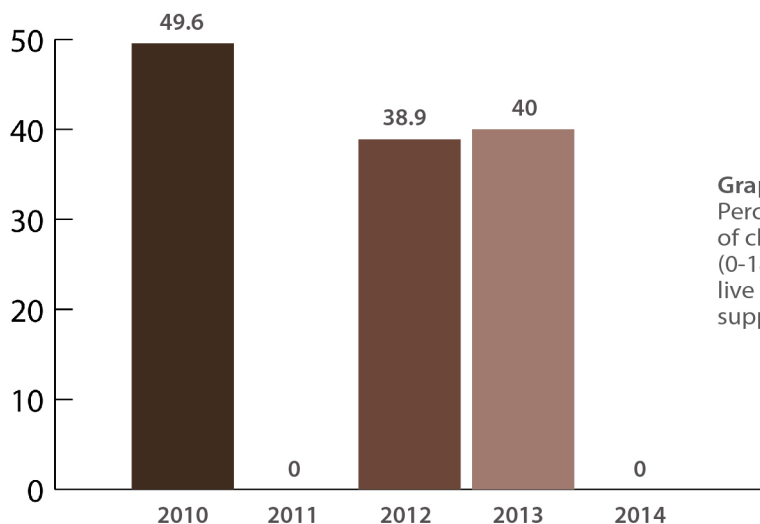
SOCIAL SERVICE



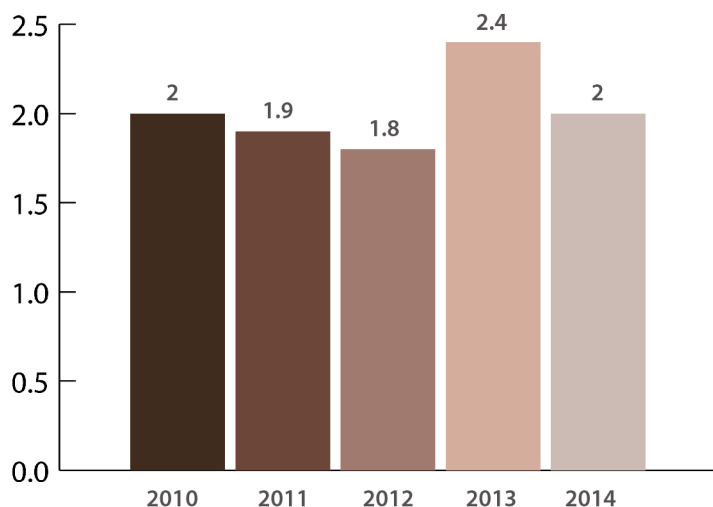
Graph 7:
Percentage of families
with children
(0-18 years old)
supported with
Economic Aid (EA)¹⁰

⁹ Data calculated by Observatory based on information from ZA Has (2011-2015), General Directorate of Civil Registry (2011-2015)

¹⁰ Data calculated by Observatory based on information from State Social Service (2011-2015), General Directorate of Civil Registry (2011-2015)



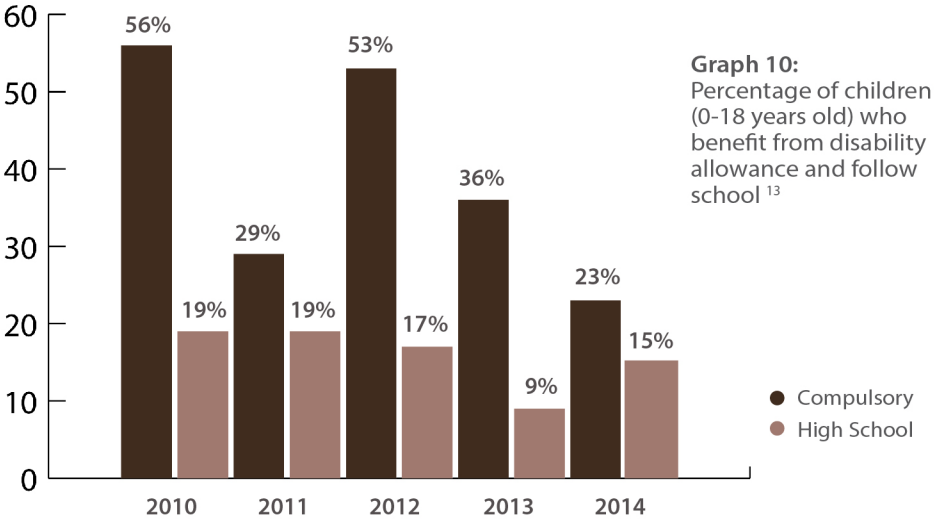
Graph 8:
Percentage
of children
(0-18 years old) who
live in families
supported with EA¹¹



Graph 9:
Percentage
of children
(0-18 years old)
who benefit from
disability allowance ¹²

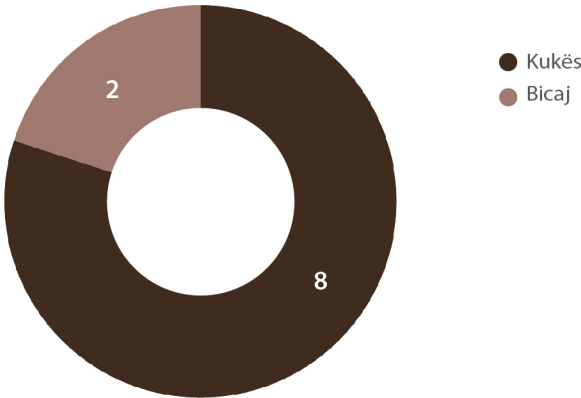
¹¹ Data calculated by Observatory based on information from State Social Service (2011-2015), General Directorate of Civil Registry (2011-2015)

¹² Ibid;



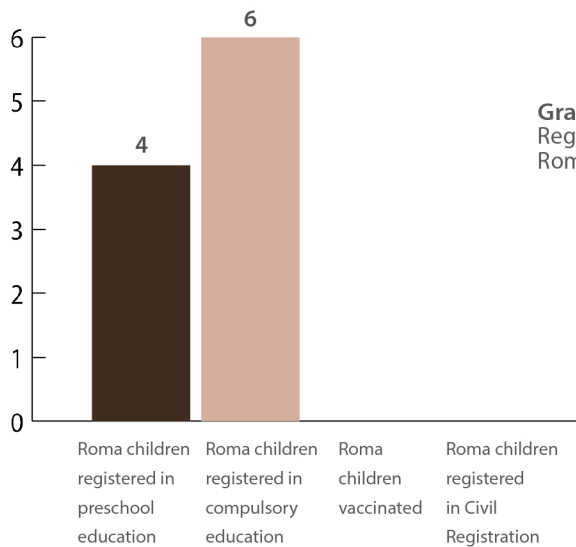
ROMA POPULATION

NUMBER OF ROMA FAMILIES- MUNICIPALITY OF HAS¹⁴



¹³ Data calculated by Observatory based on information from State Social Service (2011-2015)

¹⁴ Soros (2014), Roma Census



Graph 11: Information about the Region of Kukës - Initiative "Every Roma Child in Kindergarten"¹⁵

¹⁵Data obtained from the initiative "Every Roma Child in Kindergarten" for the academic years 2013-2014 and 2014-2015

— MUNICIPALITY OF KUKËS —

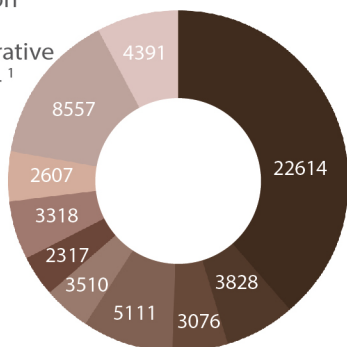


GENERAL DATA



REGION:	Kukës
DISTRICT:	Kukës
ADMINISTRATIVE UNITS:	Bicaj, Bushtricë, Grykë-Çaje, Kalis, Ujmisht, Shishtavec, Topojan, Zapod, Tërthore, Shtiçën, Kolsh, Surroj, Arrën, Malzi.

Graph 1:
Population
for each
administrative
unit 2014 ¹

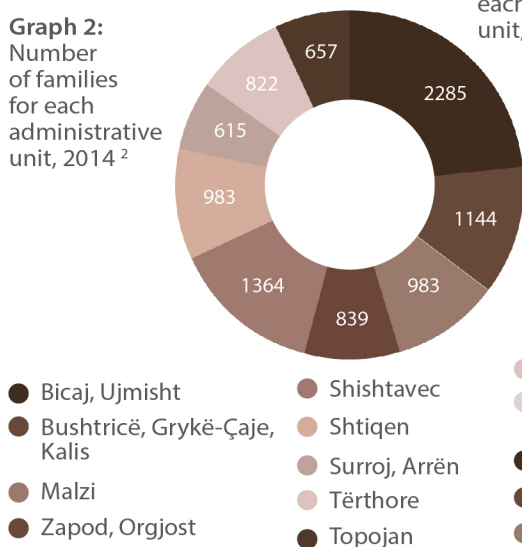


TOTAL 59,335 INHABITANTS

- Bicaj, Ujmisht
- Bushtricë, Grykë-Çaje, Kalis
- Bashkia Kukës, Kolsh
- Malzi
- Zapod, Orgjost
- Shishtavec
- Shtiçën
- Surroj, Arrën
- Tërthore
- Topojan


TOTAL 15,945 FAMILIES

Graph 2:
Number
of families
for each
administrative
unit, 2014 ²



- Bicaj, Ujmisht
- Bushtricë, Grykë-Çaje, Kalis
- Malzi
- Zapod, Orgjost
- Shishtavec
- Shtiçën
- Surroj, Arrën
- Tërthore
- Topojan

Graph 3:
Child population
(0-18 years old) for
each administrative
unit, 2014 ³



- Bicaj, Ujmisht
- Bushtricë, Grykë-Çaje, Kalis
- Bashkia Kukës, Kolsh
- Malzi
- Zapod, Orgjost
- Shishtavec
- Shtiçën
- Surroj, Arrën
- Tërthore
- Topojan

¹ General Directorate of Civil Registry, Ministry of Internal Affairs, 2015

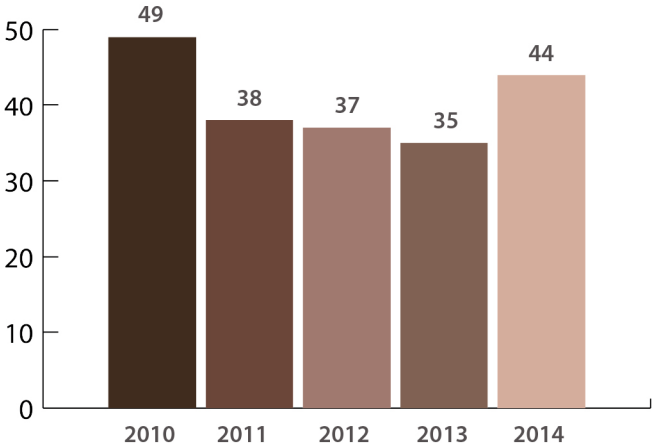
² Ibid;

³ Ibid;

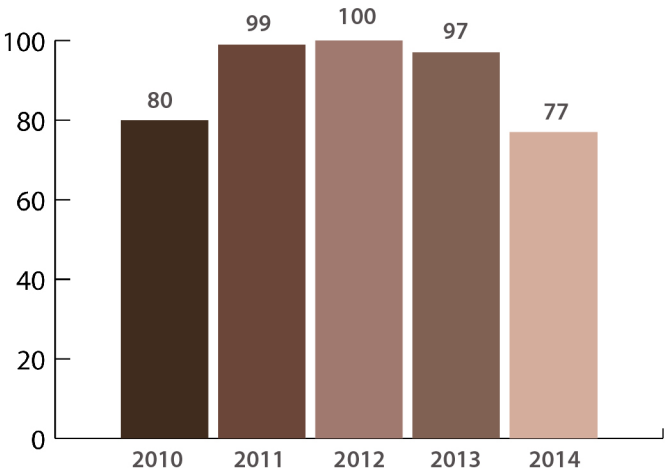
EDUCATION



NUMBER OF KINDERGARTENS ⁴	52
NUMBER OF ELEMENTARY SCHOOLS ⁵	81
NUMBER OF HIGH SCHOOLS ⁶	10



Graph 4:
Percentage of children
(3-6 years old)
enrolled in
preschool cycle ⁷



Graph 5:
Percentage of children
(6-15 years old)
enrolled in compulsory
education cycle ⁸

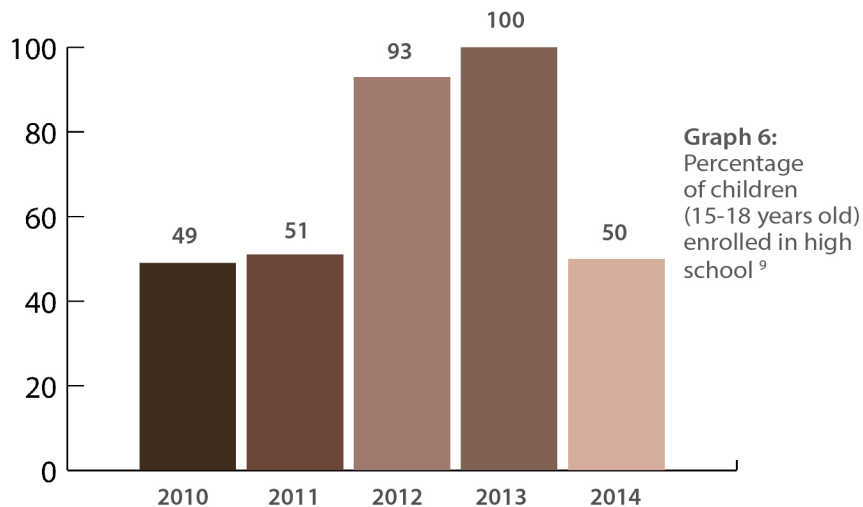
⁴Regional Educational Directorate (DAR)Kukës , 2014

⁵Ibid;

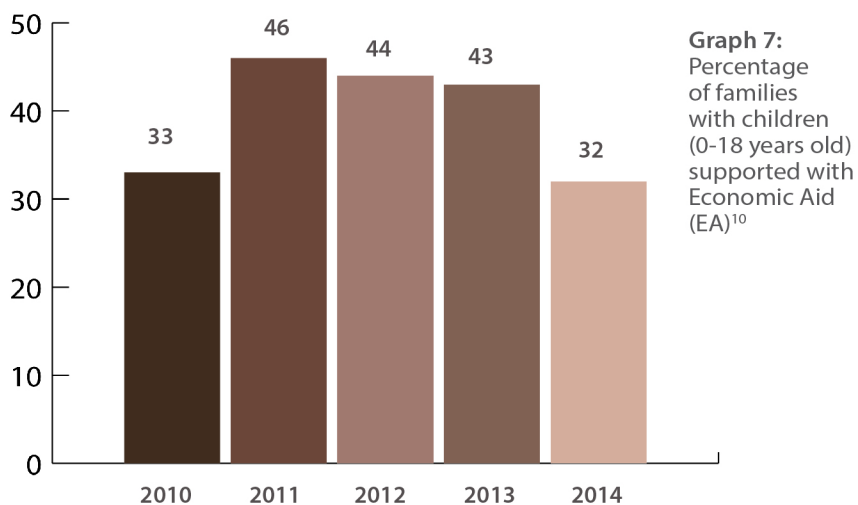
⁶Ibid;

⁷ Data calculated by Observatory based on information from DAR Kukës (2011-2015), General Directorate of Civil Registry and Ministry of Internal Affairs (2011-2015)

⁸Ibid;

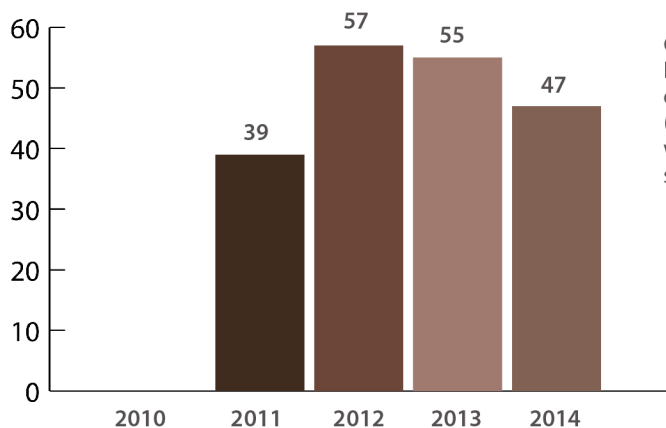


SOCIAL SERVICE

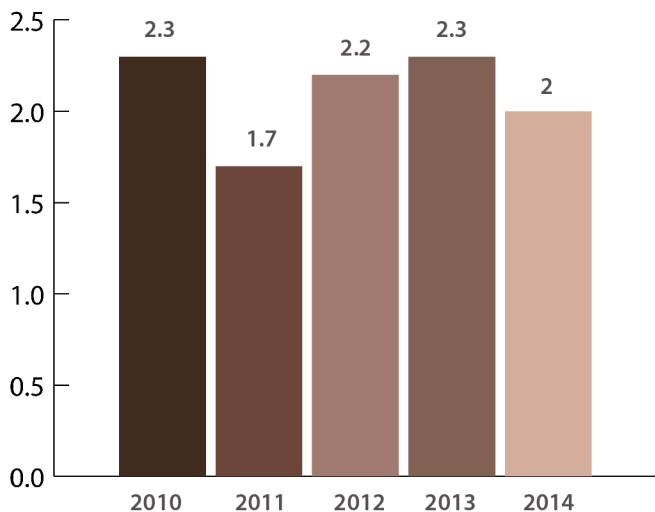


⁹Data calculated by Observatory based on information from DAR Kukës (2011-2015), General Directorate of Civil Registry and Ministry of Internal Affairs (2011-2015)

¹⁰Data calculated by Observatory based on information from State Social Service (2011-2015), General Directorate of Civil Registry (2011-2015)



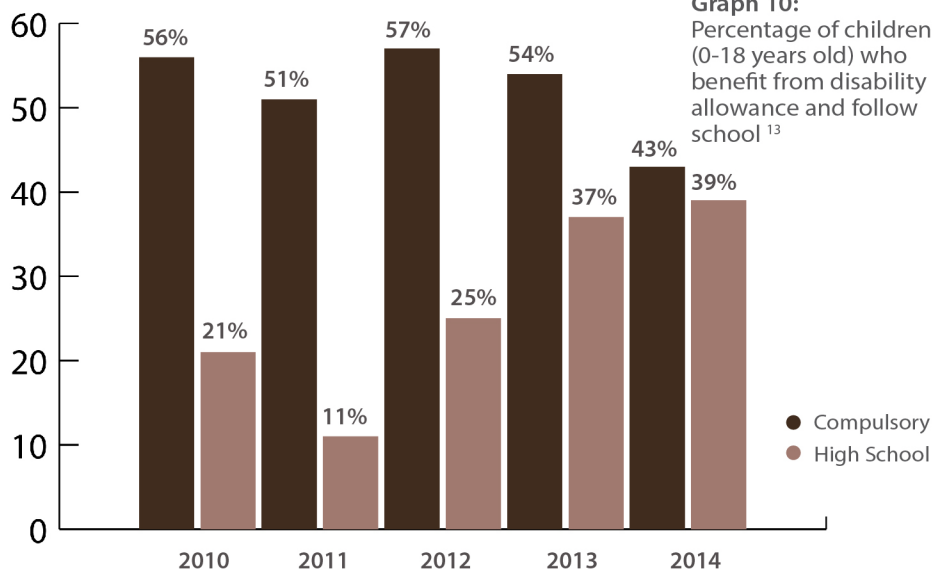
Graph 8:
Percentage
of children
(0-18 years old)
who live in families
supported with EA¹¹



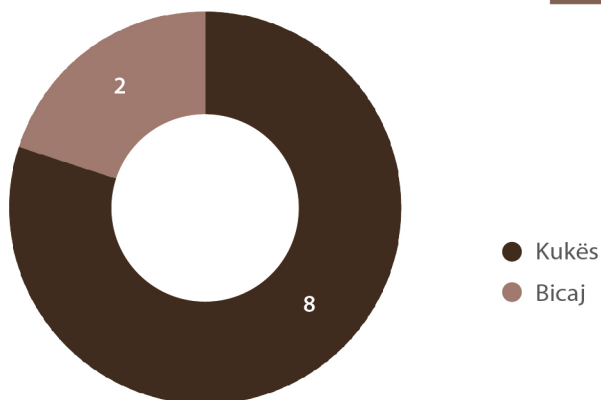
Graph 9:
Percentage
of children
(0-18 years old)
who benefit from
disability allowance¹²

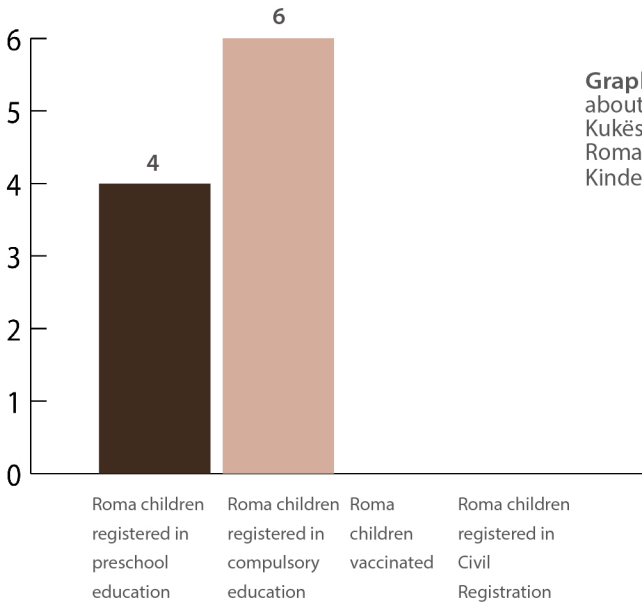
¹¹ Data calculated by Observatory based on information from State Social Service (2011-2015), General Directorate of Civil Registry (2011-2015)

¹²bid;



ROMA POPULATION

TOTAL 8 ROMA FAMILIES ¹⁴¹³ Data calculated by Observatory based on information from State Social Service (2011-2015)¹⁴ Soros (2014), Roma Census



Graph 11: Information about the Region of Kukës - Initiative "Every Roma Child in Kindergarten" ¹⁵

¹⁵Data obtained from the initiative "Every Roma Child in Kindergarten" for the academic years 2013-2014 and 2014-2015

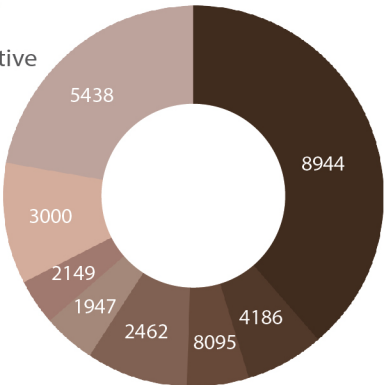
— MUNICIPALITY OF TROPOJË —



GENERAL DATA	
REGION:	Kukës
DISTRICT:	Tropojë
ADMINISTRATIVE UNITS:	Bajram Curri, Margegaj, Tropojë, Bujan, Llugaj, Bytyç, Fierzë, Lekbibaj



Graph 1:
Population
for each
administrative
unit 2014 ¹



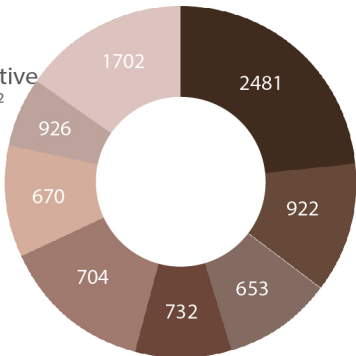
TOTAL **28178** INHABITANTS

- Bajram Curri
- Bujan
- Bytyç
- Fierzë
- Lekbibaj
- Llugaj
- Margegaj
- Tropojë Fshat

TOTAL **7327** CHILDREN

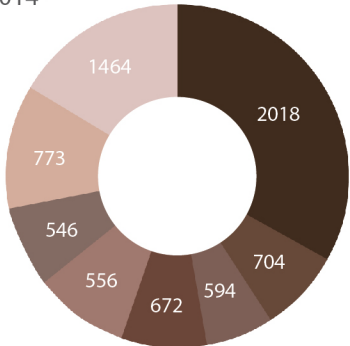
TOTAL **8970** FAMILIES

Graph 2:
Number of
families
for each
administrative
unit, 2014 ²



- Bajram Curri
- Bujan
- Bytyç
- Fierzë
- Lekbibaj
- Llugaj
- Margegaj
- Tropojë Fshat

Graph 3:
Population
(0-18 years old)
for each administrative
unit, 2014 ³



- Bajram Curri
- Bujan
- Bytyç
- Fierzë
- Lekbibaj
- Llugaj
- Margegaj
- Tropojë Fshat

¹ General Directorate of Civil Registry, Ministry of Internal Affairs, 2015

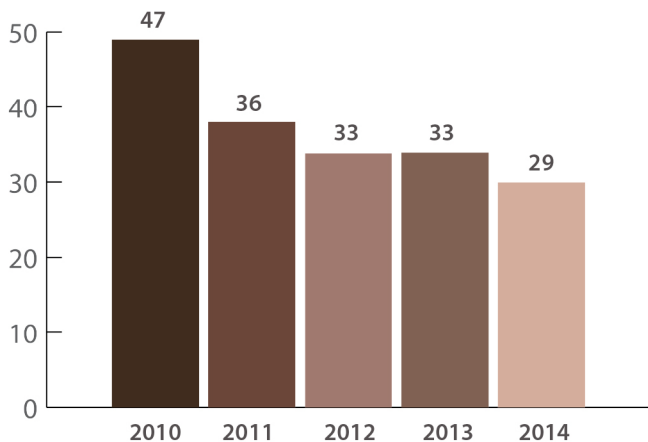
² Ibid;

³ Ibid;

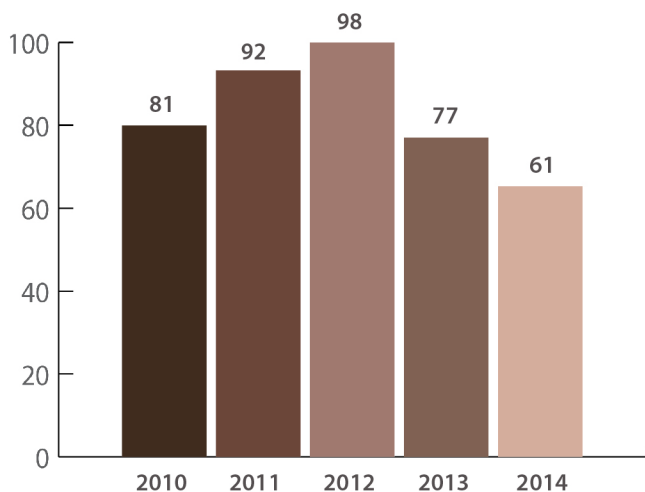
EDUCATION



NUMBER OF KINDERGARTENS ⁴	26
NUMBER OF ELEMENTARY SCHOOLS ⁵	57
NUMBER OF HIGH SCHOOLS ⁶	6



Graph 4: Percentage of children (3-6 years old) enrolled in preschool cycle ⁷



Graph 5: Percentage of children (6-15 years old) enrolled in compulsory education cycle ⁸

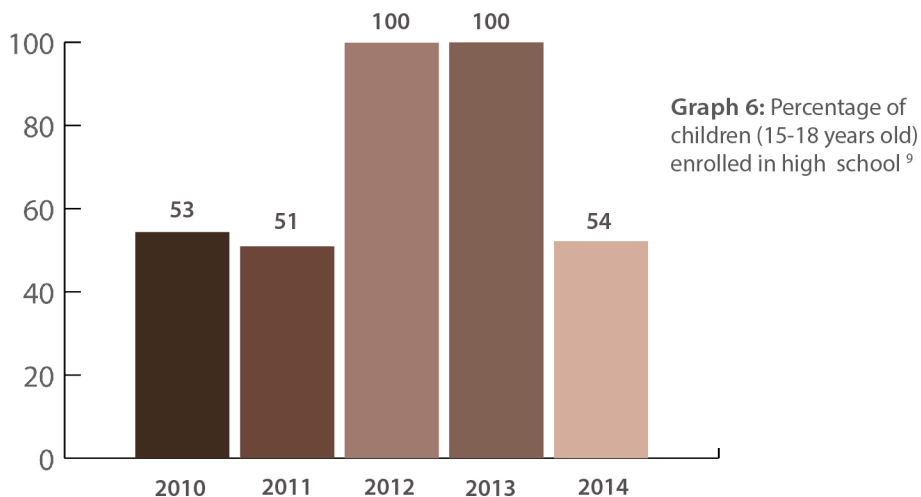
⁴ Educational Office (ZA) Tropej, 2014

⁵ Ibid;

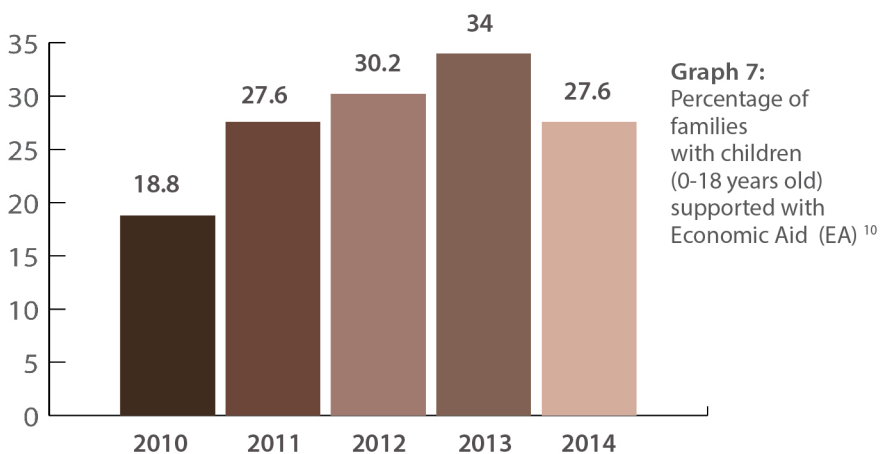
⁶ Ibid;

⁷ Data calculated by Observatory based on information from ZA Tropej (2011-2015), General Directorate of Civil Registry (2011-2015)

⁸ Ibid;

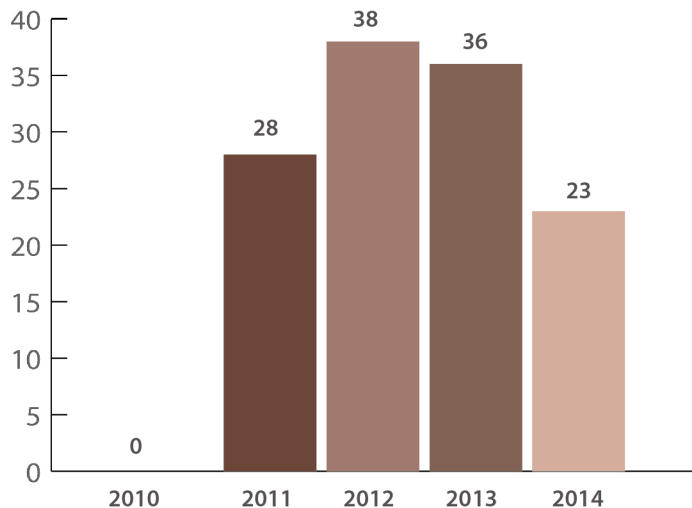


SOCIAL SERVICE

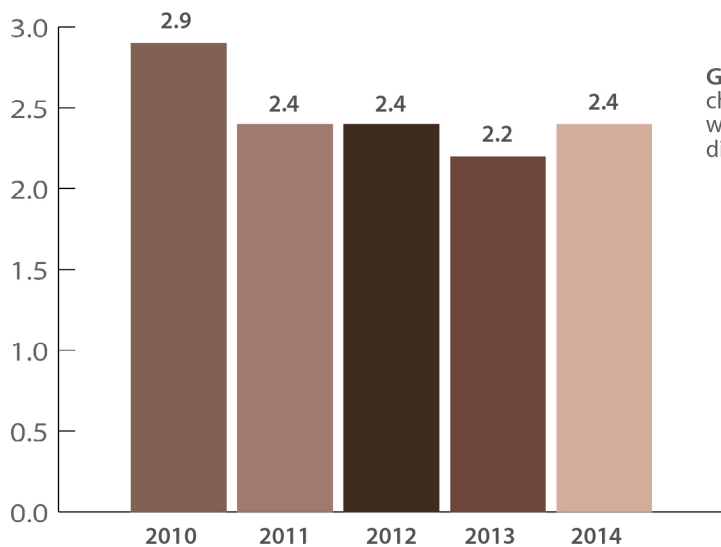


⁹ Data calculated by Observatory based on information from ZA Tropejě (2011-2015), General Directorate of Civil Registry (2011-2015)

¹⁰ Data calculated by Observatory based on information from State Social Service (2011-2015), General Directorate of Civil Registry (2011-2015)



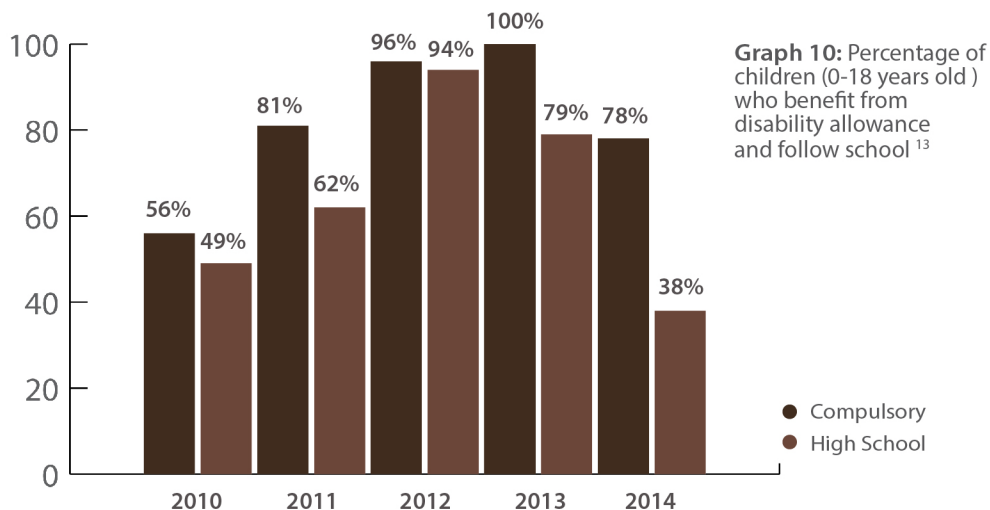
Graph 8: Percentage of children (0-18 years old) who live in families supported with EA ¹¹



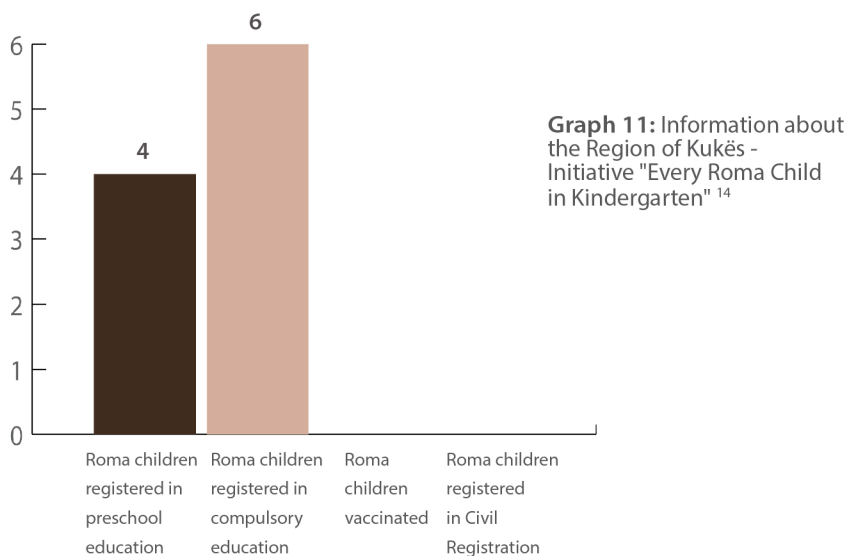
Graph 9: Percentage of children (0-18 years old) who benefit from disability allowance ¹²

¹¹ Data calculated by Observatory based on information from State Social Service (2011-2015), General Directorate of Civil Registry (2011-2015)

¹² *ibid*;



ROMA POPULATION



¹³ Shërbimi Social Shtetëror (2011-2015), përlogaritjet nga Observatori

¹⁴ Rezultatet e arritura nga nisma "Çdo fëmijë Rom në kopsht" për vitet akademike 2013-2014 dhe 2014-2015

