



FACT SHEET
ON CHILD RIGHTS SITUATION
MUNICIPALITIES OF KORÇË REGION



FACT SHEET

ON CHILD RIGHTS SITUATION MUNICIPALITIES OF KORÇË REGION

This booklet refers to the data collected annually from Observatory for Children's Rights among local and central governmental institutions in Albania, recognized along the publication.

The data collection initiative and the publication of the booklet takes places in the framework of the programme "Observatory for Children's Rights supports evidence-based child-sensitive policy planning, with focus on decentralized action", realized in partnership with UNICEF in Albania during 2015-2016.

The content of this publication is the responsibility of Observatory and does not necessarily reflect the views of UNICEF

©Observatory/UNICEF, November 2016



— MUNICIPALITY OF DEVOLL —

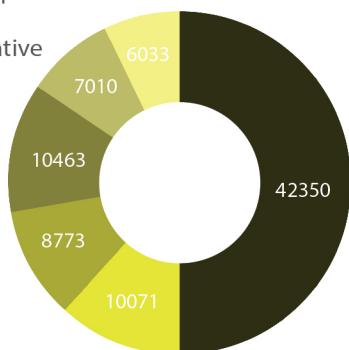


GENERAL DATA



REGION:	Korçë
DISTRICT:	Devoll
ADMINISTRATIVE UNITS:	Devoll, Bilisht, Qendër Bilisht, Miras, Hoçisht, Progër

Graph 1:
Population
for each
administrative
unit 2014¹

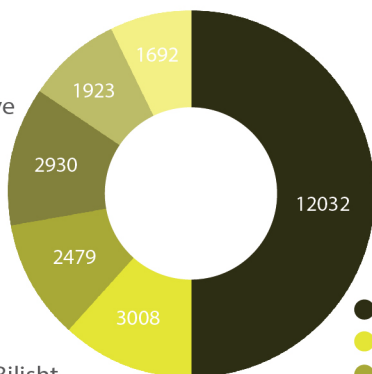


TOTAL **42,350** INHABITANTS

- Devoll
- Bilisht
- Qendër Bilisht
- Miras
- Hoçisht
- Progër

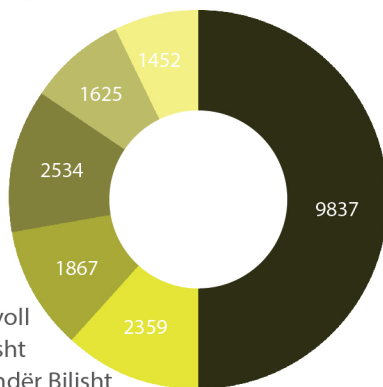
TOTAL **12,032** FAMILIES

Graph 2:
Number of
families
for each
administrative
unit, 2014²



- Devoll
- Bilisht
- Qendër Bilisht
- Miras
- Hoçisht
- Progër

Graph 3:
Population
(0-18 years old) for
each administrative
unit, 2014³



- Devoll
- Bilisht
- Qendër Bilisht
- Miras
- Hoçisht
- Progër

¹ General Directorate of Civil Registry, Ministry of Internal Affairs, 2015

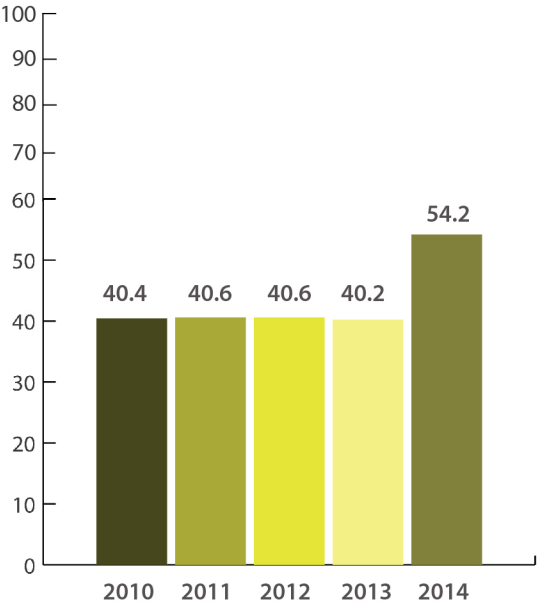
² Ibid;

³ Ibid;

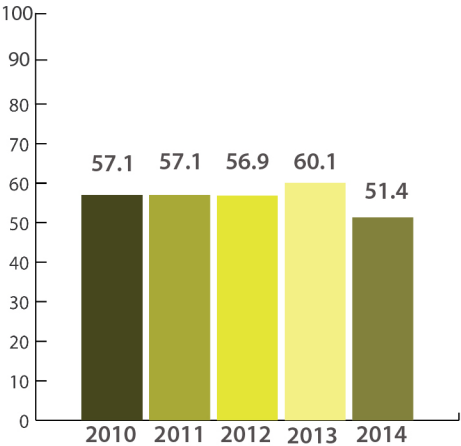
EDUCATION



NUMBER OF KINDERGARTENS ⁴	31
NUMBER OF ELEMENTARY SCHOOLS ⁵	34
NUMBER OF HIGH SCHOOLS ⁶	5

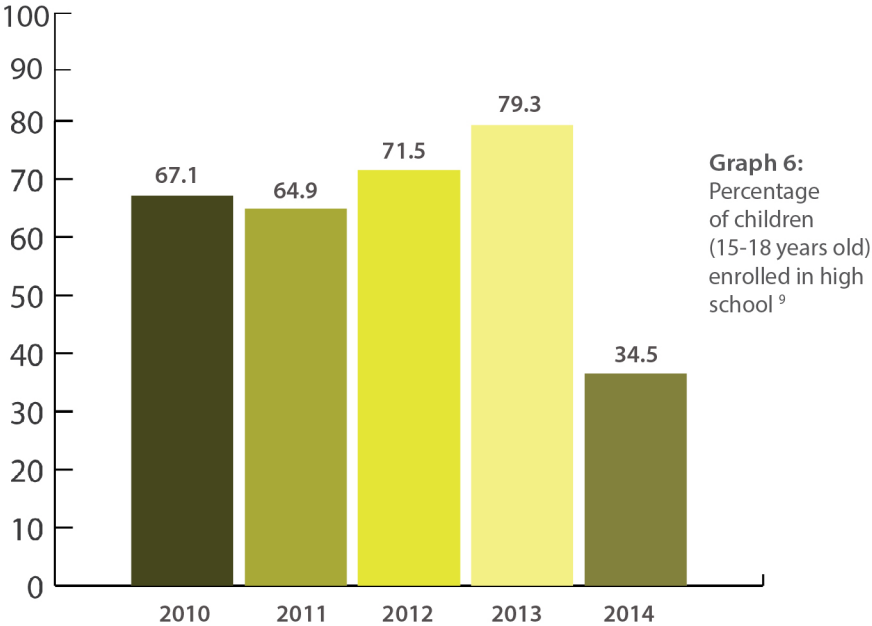


Graph 4:
Percentage of children (3-6 years old) enrolled in preschool cycle⁷



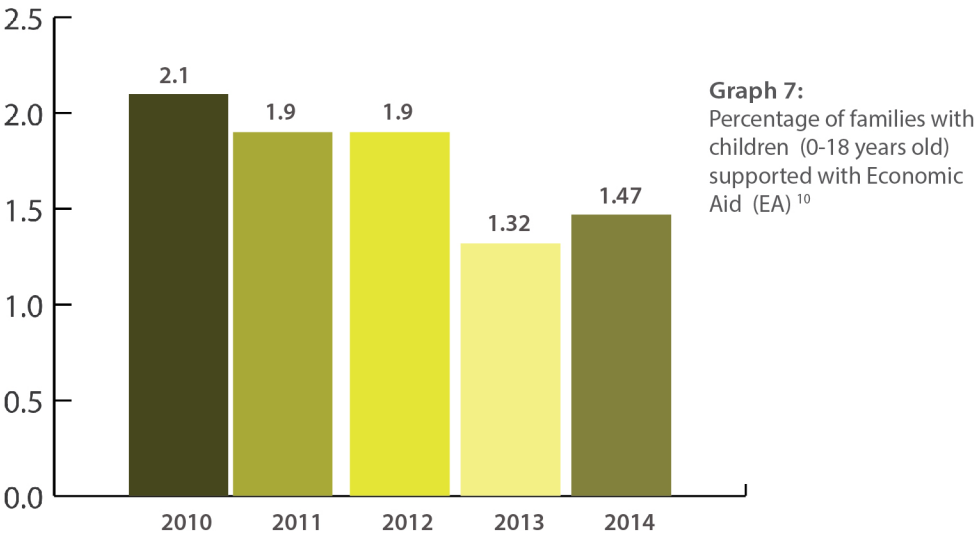
Graph 5:
Percentage of children (6-15 years old) enrolled in compulsory education cycle⁸

⁴ Educational Office (ZA) Devoll, 2014
⁵ Ibid;
⁶ Ibid;
⁷ Data calculated by Observatory based on information from ZA Devoll (2011-2015), General Directorate of Civil Registry (2011-2015)
⁸ Ibid;



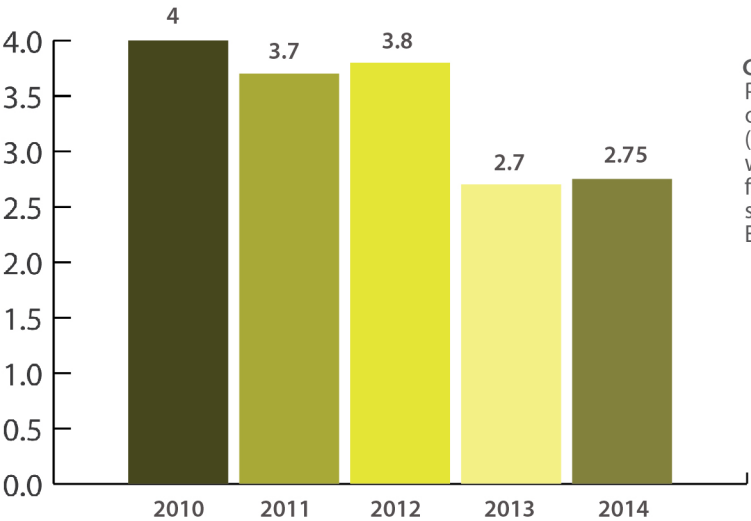
Graph 6:
Percentage of children
(15-18 years old)
enrolled in high
school ⁹

SOCIAL SERVICE

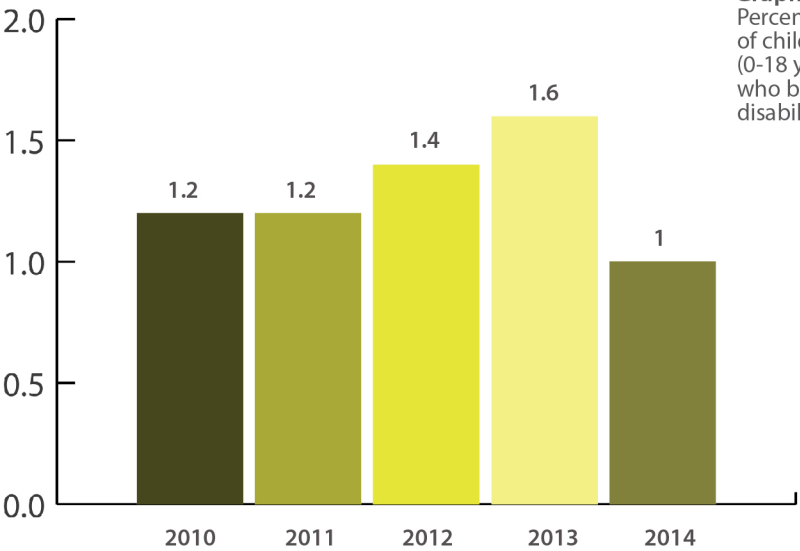


Graph 7:
Percentage of families with
children (0-18 years old)
supported with Economic
Aid (EA) ¹⁰

⁹ Data calculated by Observatory based on information from ZA Devoll (2011-2015), General Directorate of Civil Registry (2011-2015)
¹⁰ Data calculated by Observatory based on information from State Social Service (2011-2015), General Directorate of Civil Registry (2011-2015)



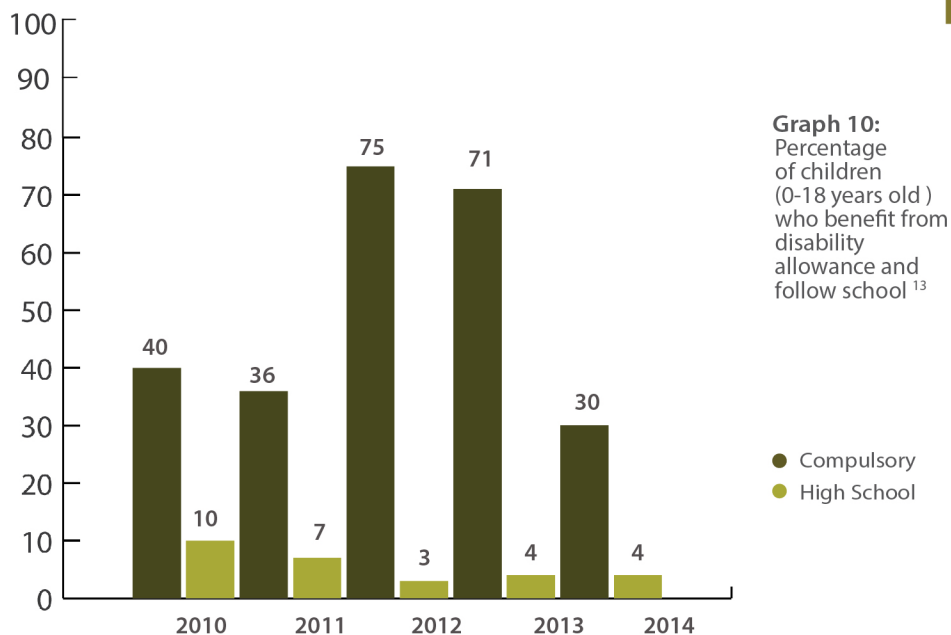
Graph 8:
Percentage
of children
(0-18 years old)
who live in
families
supported with
EA ¹¹



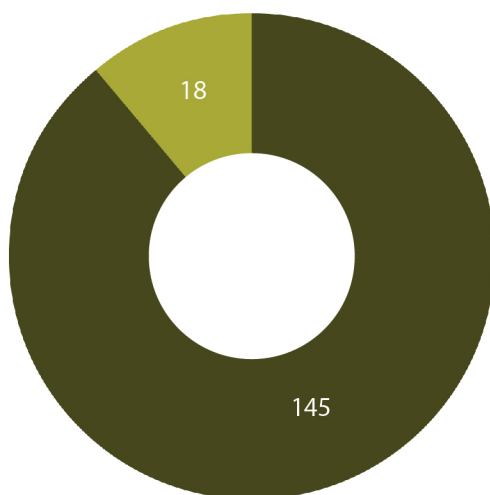
Graph 9:
Percentage
of children
(0-18 years old)
who benefit from
disability allowance ¹²

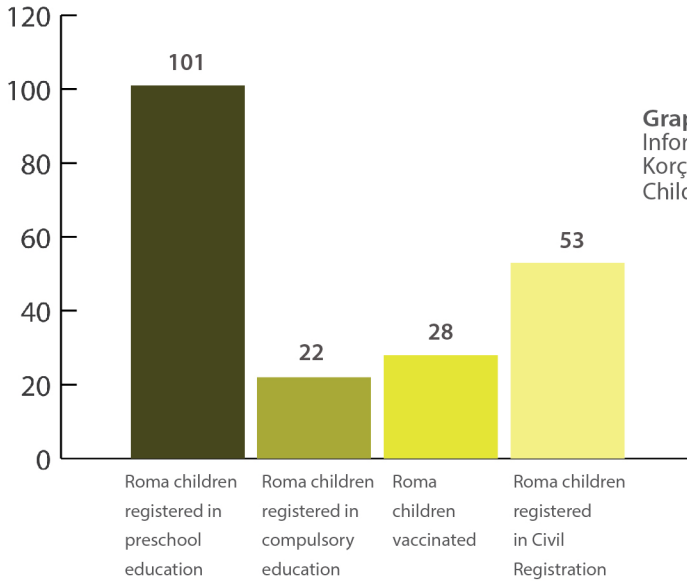
¹¹ Data calculated by Observatory based on information from State Social Service (2011-2015), General Directorate of Civil Registry (2011-2015)

¹² Ibid;



ROMA POPULATION

TOTAL **163** ROMA FAMILIES¹³ Data calculated by Observatory based on information from State Social Service (2011-2015)¹⁴ Soros (2014), Roma Census



Graph 12:
Information about the Region of
Korçë - Initiative "Every Roma
Child in Kindergarten" ¹⁵

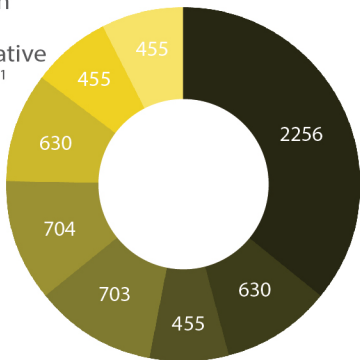
¹⁵Data obtained from the initiative "Every Roma Child in Kindergarten" for the academic years 2013-2014 and 2014-2015

— MUNICIPALITY OF KOLONJË —



GENERAL DATA	
REGION	Korçë
DISTRICT	Kolonjë
ADMINISTRATIVE UNITS :	Bashkia Ersekë, Bashkia Leskovik, Komuna Qendër, Mollas, Novoselë, Komuna Leskovik, Çlirim, Barmash

Graph 1:
Population
for each
administrative
unit 2014 ¹



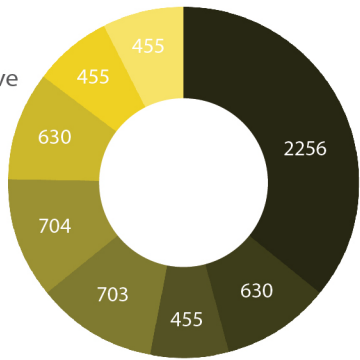
TOTAL 19,913 INHABITANTS

- Ersekë
- Çlirim
- Barmash
- Qendër Ersekë
- Novoselë
- Mollas
- Komuna Leskovik
- Bashkia Leskovik

TOTAL 3,992 CHILDREN

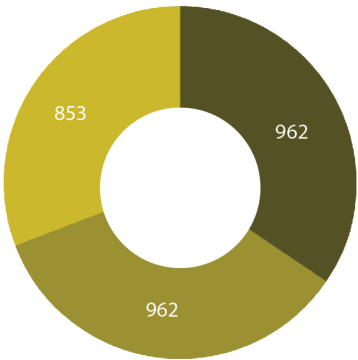
TOTAL 6,255 FAMILIES

Graph 2:
Number of
families
for each
administrative
unit, 2014 ²



- Ersekë
- Çlirim
- Barmash
- Qendër Ersekë
- Novoselë
- Mollas
- Komuna Leskovik
- Bashkia Leskovik

Graph 3:
Population
(0-18 years old) for
each administrative
unit, 2014 ³



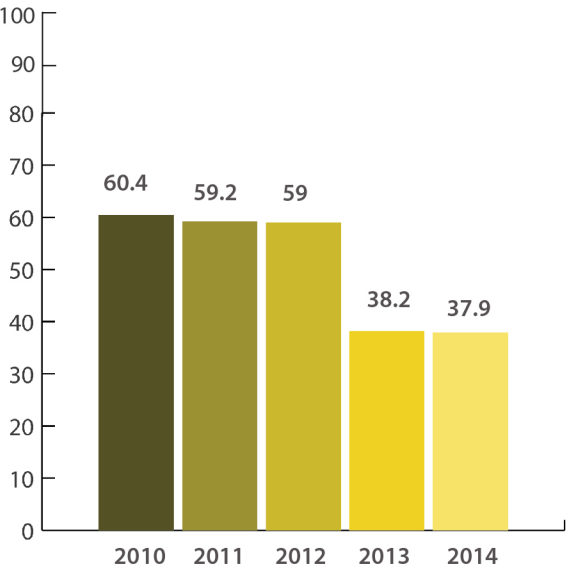
- Qendër Ersekë
- Mollas
- Bashkia Leskovik

¹ General Directorate of Civil Registry, Ministry of Internal Affairs, 2015

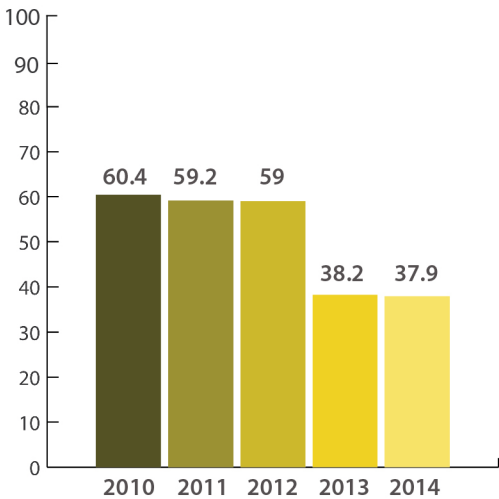
² Ibid;

³ Ibid;

EDUCATION	
NUMBER OF HIGH SCHOOLS ⁴	18
NUMBER OF ELEMENTARY SCHOOLS ⁵	13
NUMBER OF HIGH SCHOOLS ⁶	3

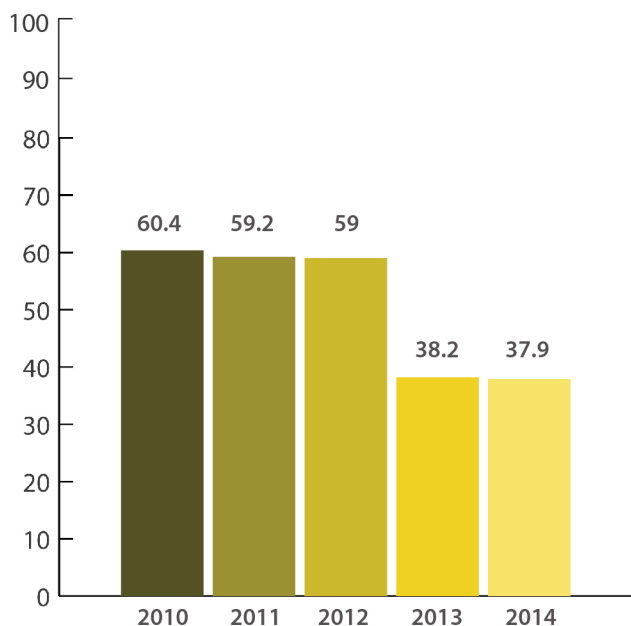


Graph 4:
Percentage
of children
(3- 6 years old)
enrolled in
preschool cycle ⁷



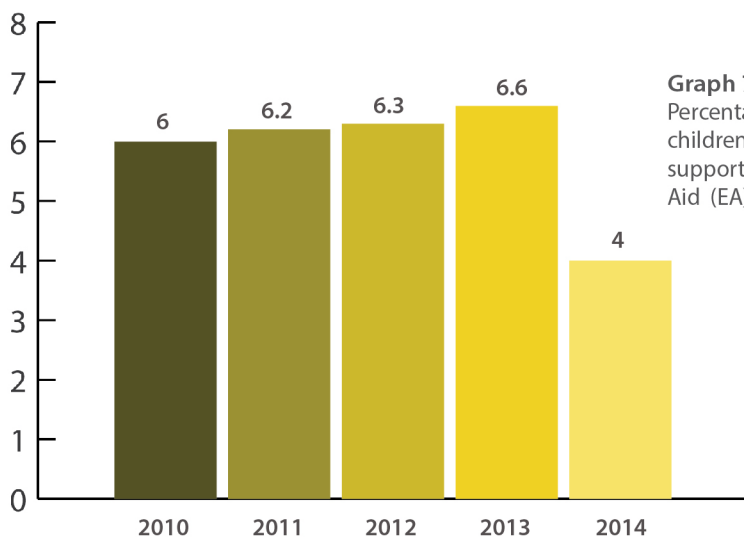
Graph 5:
Percentage
of children
(6-15 years old)
enrolled in
compulsory
education cycle ⁸

⁴ Educational Office (ZA) Kolonjë, 2014
⁵ Ibid;
⁶ Ibid;
⁷ Data calculated by Observatory based on information from ZA Kolonjë (2011-2015), General Directorate of Civil Registry (2011-2015)
⁸ Ibid;



Graph 6:
Percentage of children
(15-18 years old)
enrolled in high school⁹

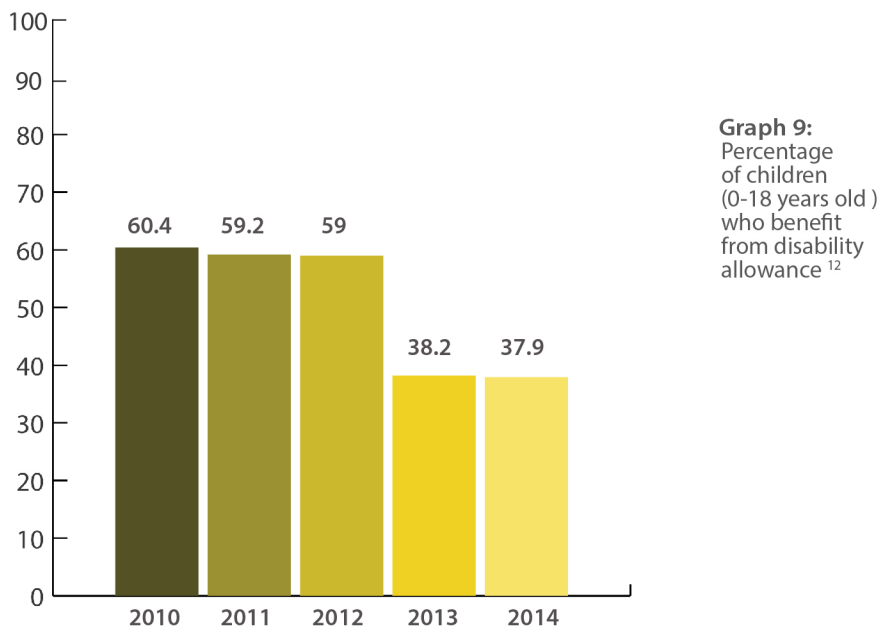
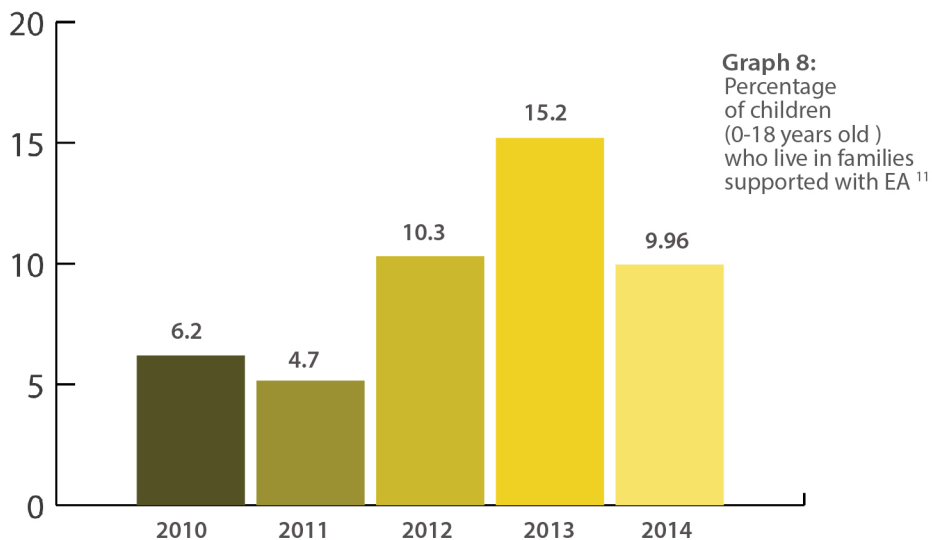
SOCIAL SERVICE



Graph 7:
Percentage of families with
children (0-18 years old)
supported with Economic
Aid (EA)¹⁰

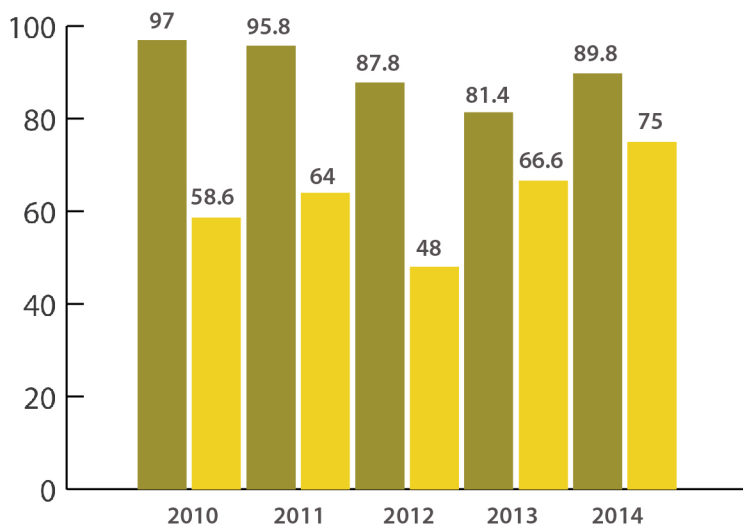
⁹ Data calculated by Observatory based on information from ZA Kolonjë (2011-2015), General Directorate of Civil Registry (2011-2015)

¹⁰ Data calculated by Observatory based on information from State Social Service (2011-2015), General Directorate of Civil Registry (2011-2015)



¹¹ Data calculated by Observatory based on information from State Social Service (2011-2015), General Directorate of Civil Registry (2011-2015)

¹² Ibid;

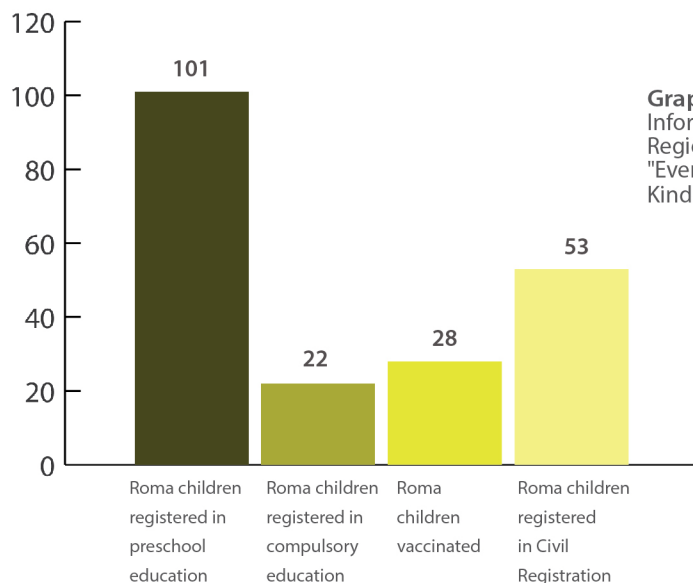


Graph 10: Percentage of children (0-18 years old) who benefit from disability allowance and follow school ¹³

● Compulsory
● High School

ROMA POPULATION

TOTALI 0 ROMA FAMILIES ¹⁴



Graph 11: Information about the Region of Korçë - Initiative "Every Roma Child in Kindergarten" ¹⁵

¹³ Data calculated by Observatory based on information from State Social Service (2011-2015)

¹⁴ Soros (2014), Roma Census

¹⁵ Data obtained from the initiative "Every Roma Child in Kindergarten" for the academic years 2013-2014 and 2014-2015

— MUNICIPALITY OF KORÇË —

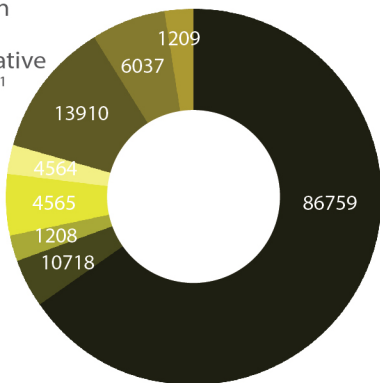


GENERAL DATA



REGION:	Korçë
DISTRICT:	Korçë
ADMINISTRATIVE UNITS:	Korçë, Drenovë, Mollaj, Vithkuq, Voskop, Voskopojë, Lekas, Qendër Bulgarec

Graph1:
Population
for each
administrative
unit 2014 ¹

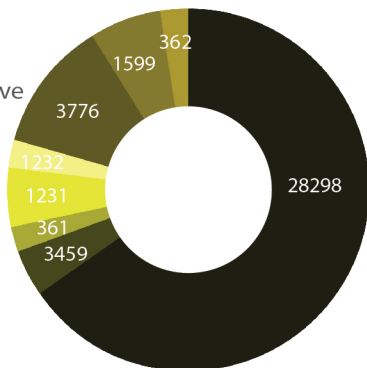


TOTAL **128,970** INHABITANTS

- Korçë
- Drenovë
- Lekas
- Mollaj
- Vithkuq
- Qendër Bulgarec
- Voskop
- Voskopojë

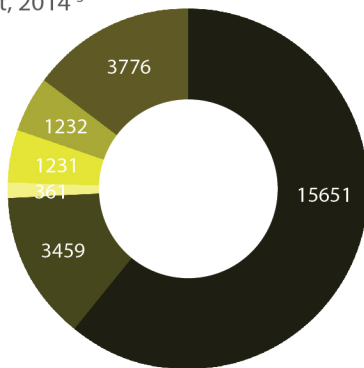
TOTAL **40,318** FAMILIES

Graph 2:
Number of
families
for each
administrative
unit, 2014 ²



- Korçë
- Drenovë
- Lekas
- Mollaj
- Vithkuq
- Qendër Bulgarec
- Voskop
- Voskopojë

Graph 3:
Population
(0-18 years old)
for each administrative
unit, 2014 ³

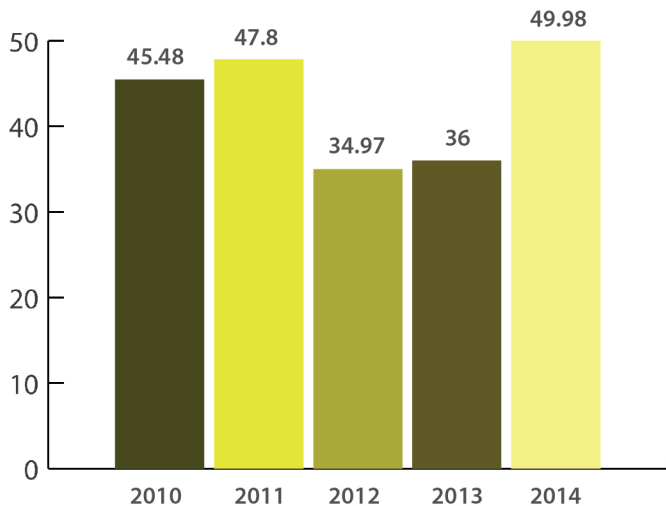


- Korçë
- Drenovë
- Mollaj
- Qendër Bulgarec
- Voskop
- Voskopojë

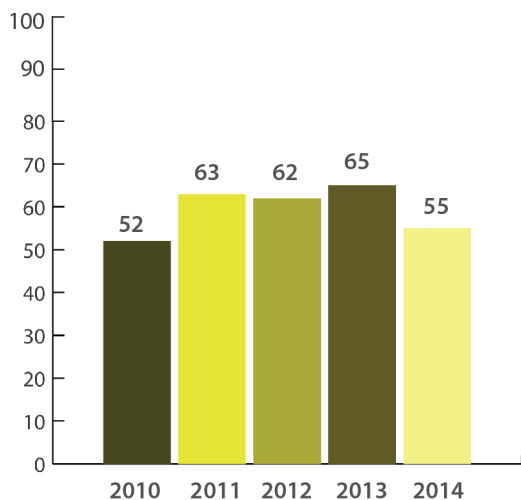
EDUCATION



NUMBER OF KINDERGARTENS ⁴	43
NUMBER OF ELEMENTARY SCHOOLS ⁵	39
NUMBER OF HIGH SCHOOLS ⁶	16



Graph 4:
Percentage
of children
(3-6 years old)
enrolled in
preschool cycle ⁷



Graph 5:
Percentage
of children
(6-15 years old)
enrolled in
compulsory
education cycle ⁸

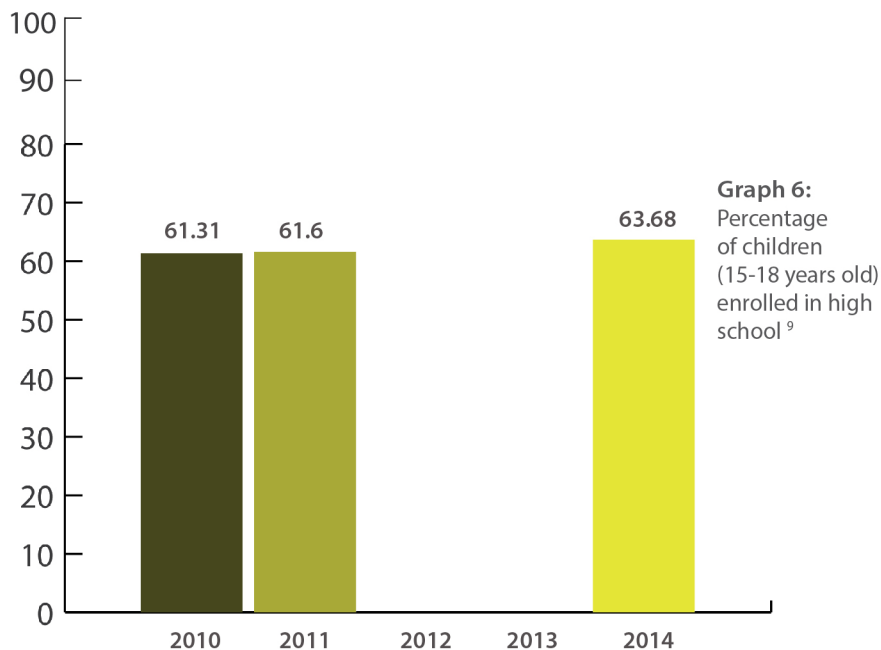
⁴Regional Educational Directorate (DAR) Korçë, 2014

⁵Ibid;

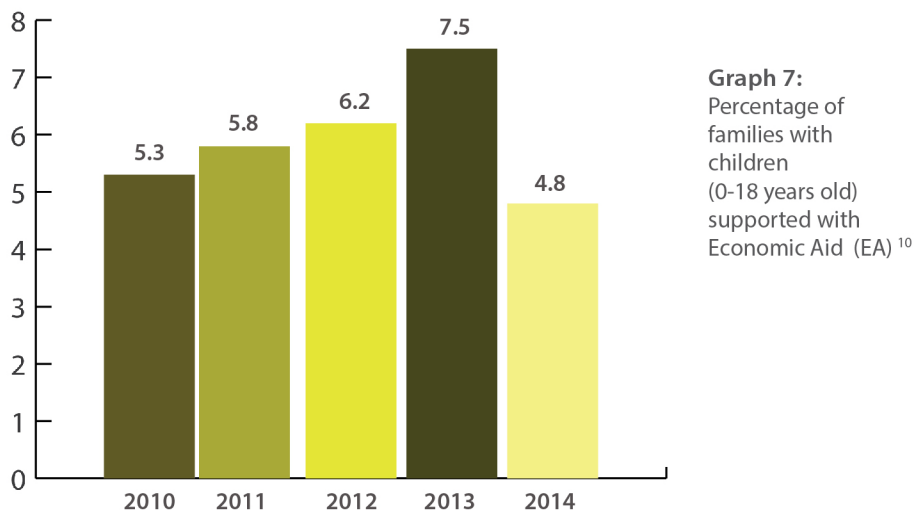
⁶Ibid;

⁷Data calculated by Observatory based on information from DAR Korçë (2011-2015), General Directorate of Civil Registry (2011-2015)

⁸Ibid;

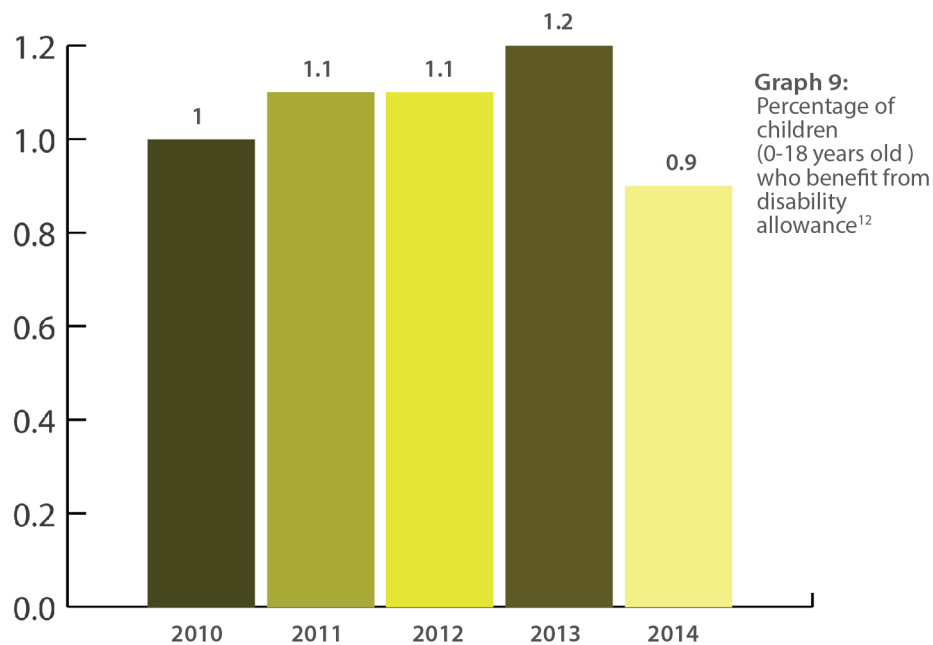
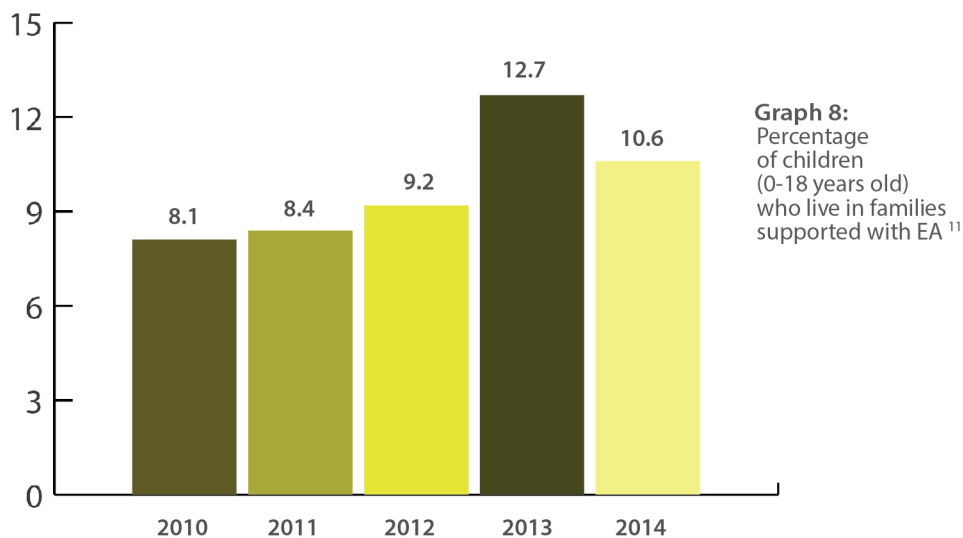


SOCIAL SERVICE



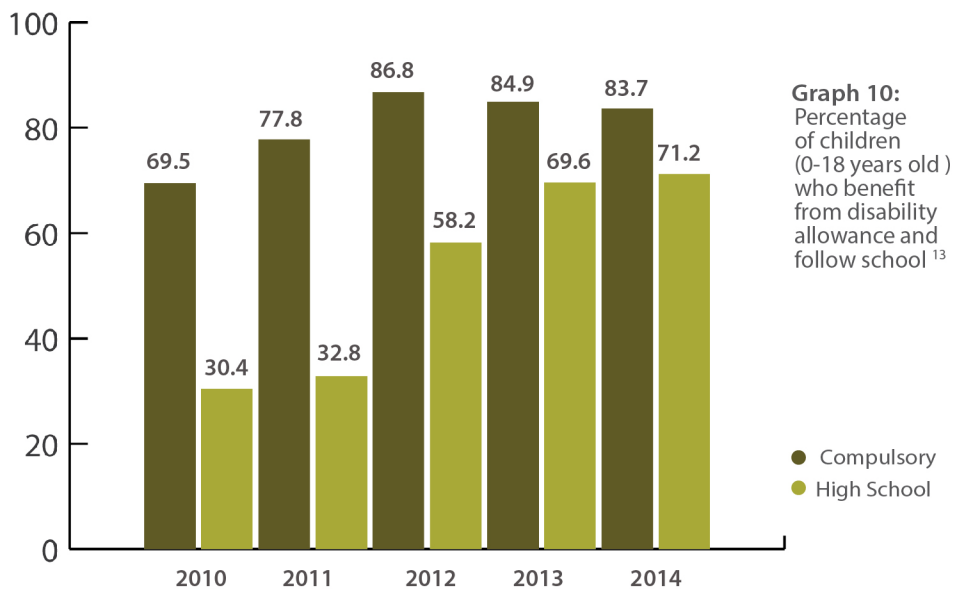
⁹ Data calculated by Observatory based on information from DAR Korçë (2011-2015), General Directorate of Civil Registry (2011-2015)

¹⁰ Data calculated by Observatory based on information from State Social Service (2011-2015), General Directorate of Civil Registry (2011-2015)

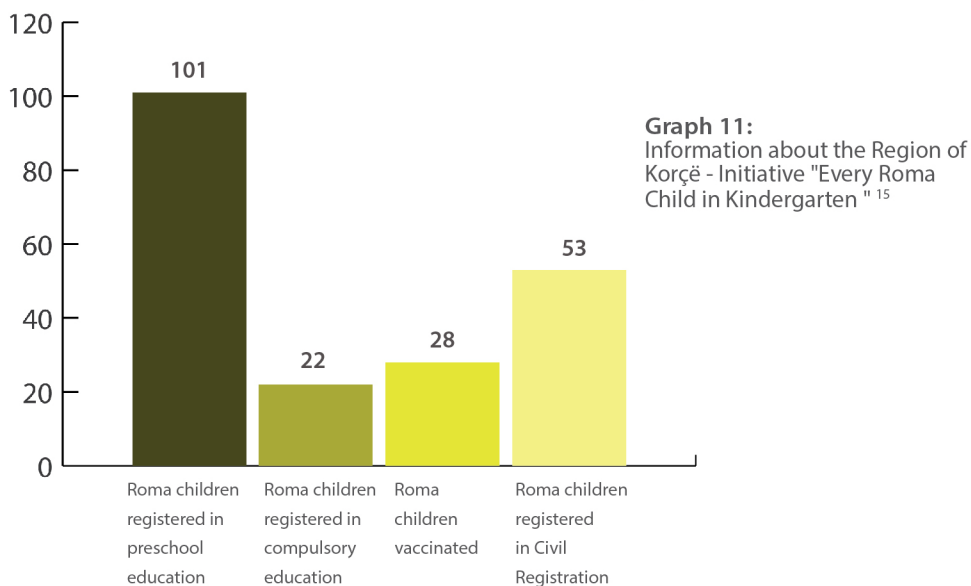


¹¹ Data calculated by Observatory based on information from State Social Service (2011-2015), General Directorate of Civil Registry (2011-2015)

¹² Ibid;



ROMA POPULATION

TOTAL **330** ROMA FAMILIES ¹⁴¹³ Data calculated by Observatory based on information from State Social Service (2011-2015)¹⁴ Soros (2014), Roma Census¹⁵ Data obtained from the initiative "Every Roma Child in Kindergarten" for the academic years 2013-2014 and 2014-2015

— MUNICIPALITY OF MALIQ —

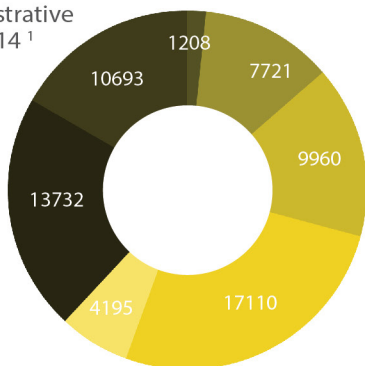


GENERAL DATA



REGION:	Korçë
DISTRICT:	Korçë
ADMINISTRATIVE UNITS:	Maliq, Pirg, Pojan, Libonik, Gorë, Moglicë, Vreshtas

Graph 1:
Population
for each
administrative
unit 2014 ¹



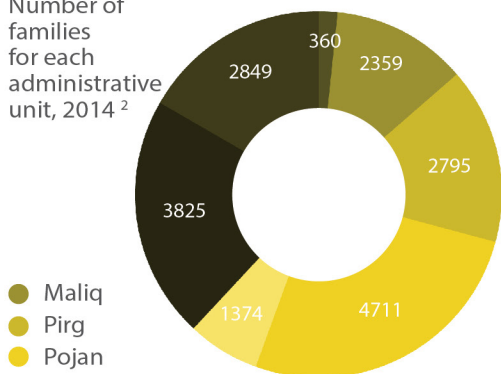
TOTAL **64,619** INHABITANTS

- Maliq
- Pirg
- Pojan
- Gorë
- Libonik
- Vreshtas
- Moglicë

TOTAL **16,343** CHILDREN

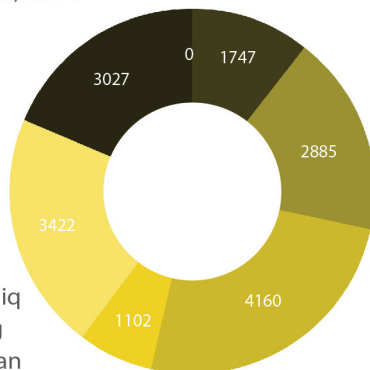
TOTAL **18,274** FAMILIES

Graph 2:
Number of
families
for each
administrative
unit, 2014 ²



- Maliq
- Pirg
- Pojan
- Gorë
- Libonik
- Vreshtas
- Moglicë

Graph 3:
Population
(0-18 years old) for
each administrative
unit, 2014 ³



- Maliq
- Pirg
- Pojan
- Gorë
- Libonik
- Vreshtas
- Moglicë

¹ General Directorate of Civil Registry, Ministry of Internal Affairs, 2015

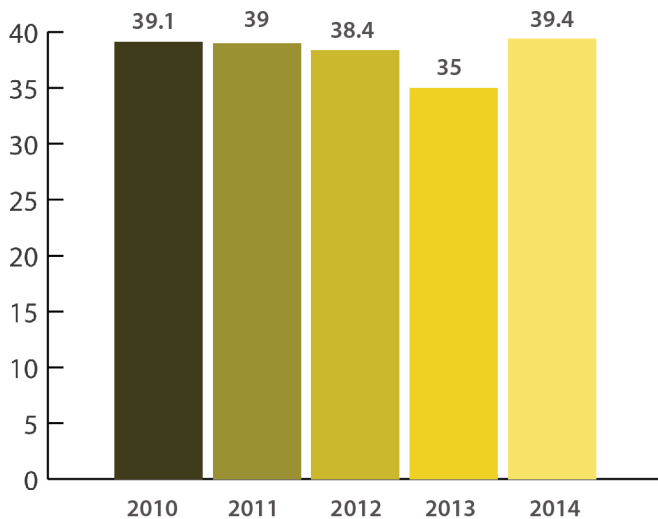
² Ibid;

³ Ibid;

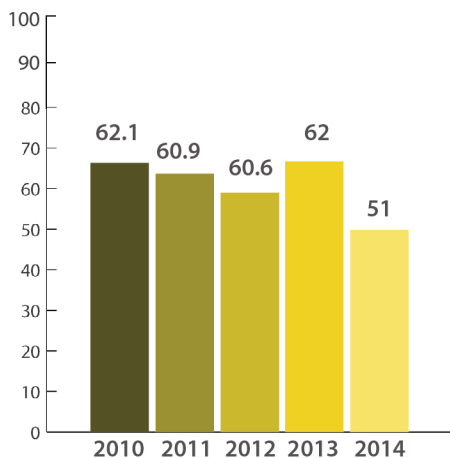
EDUCATION



NUMBER OF KINDERGARTENS ⁴	39
NUMBER OF ELEMENTARY SCHOOLS ⁵	35
NUMBER OF HIGH SCHOOLS ⁶	5



Graph 4:
Percentage
of children
(3-6 years old)
enrolled in
preschool cycle ⁷



Graph 5:
Percentage
of children
(6-15 years old)
enrolled in
compulsory
education cycle ⁸

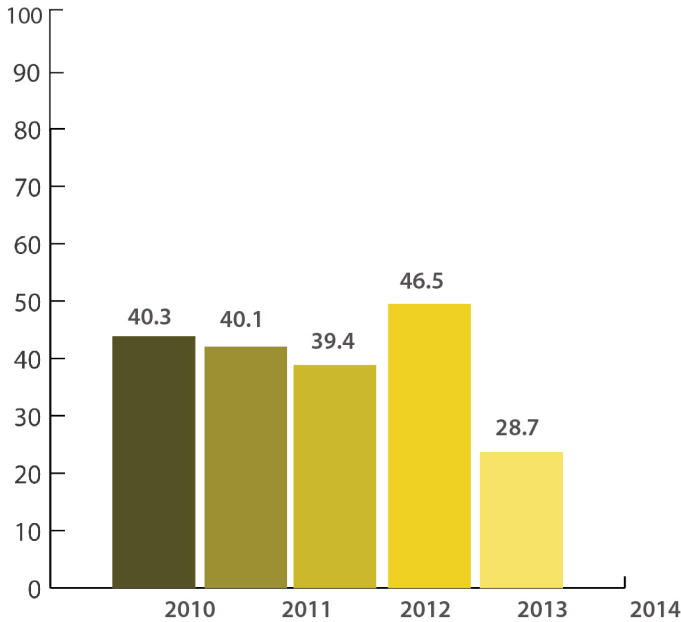
⁴ Education Office (ZA) Korçë, 2014

⁵ Ibid;

⁶ Ibid;

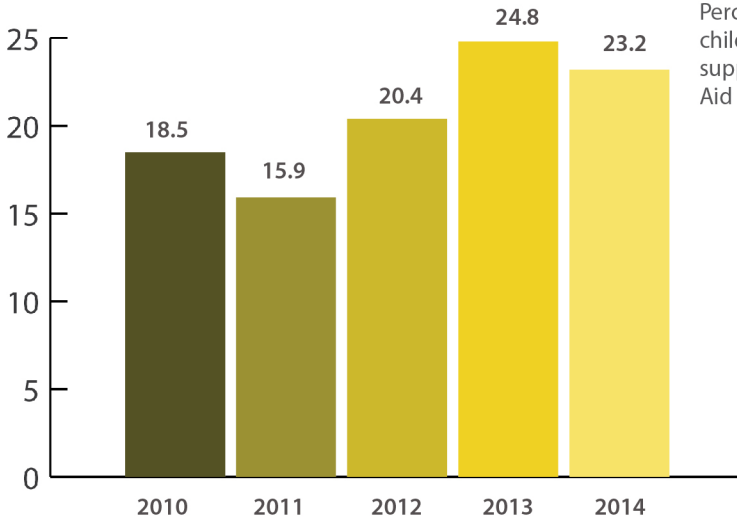
⁷ Data calculated by Observatory based on information from ZA Korçë (2011-2015), General Directorate of Civil Registry (2011-2015)

⁸ Ibid;



Graph 6:
Percentage of children
(15-18 years old)
enrolled in high
school⁹

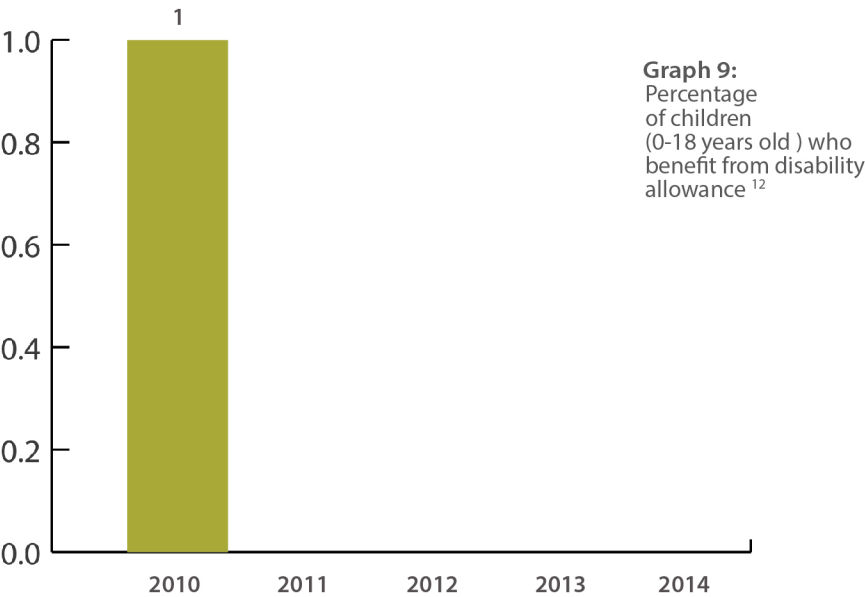
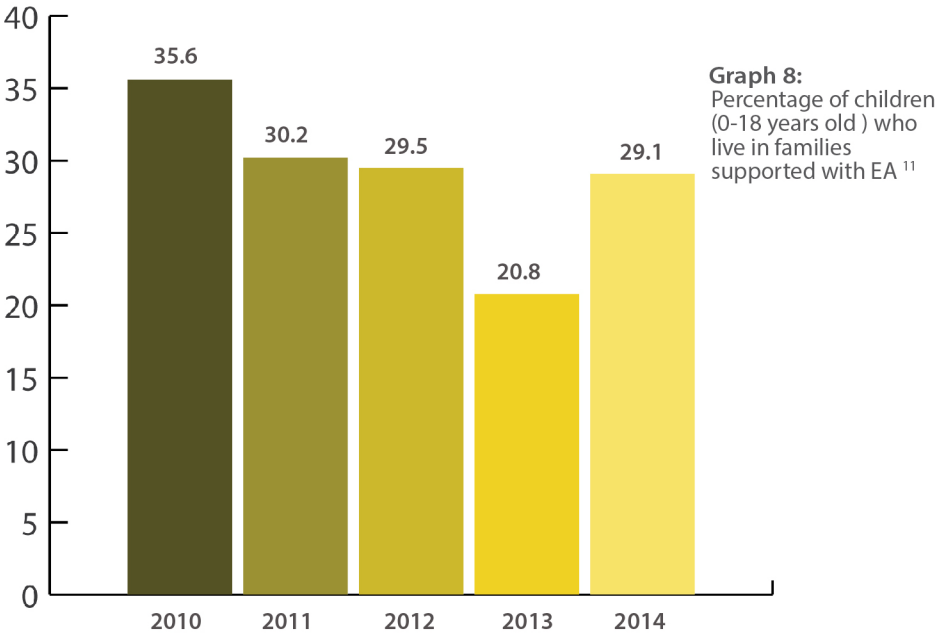
SOCIAL SERVICE



Graph 7:
Percentage of families with
children (0-18 years old)
supported with Economic
Aid (EA)¹⁰

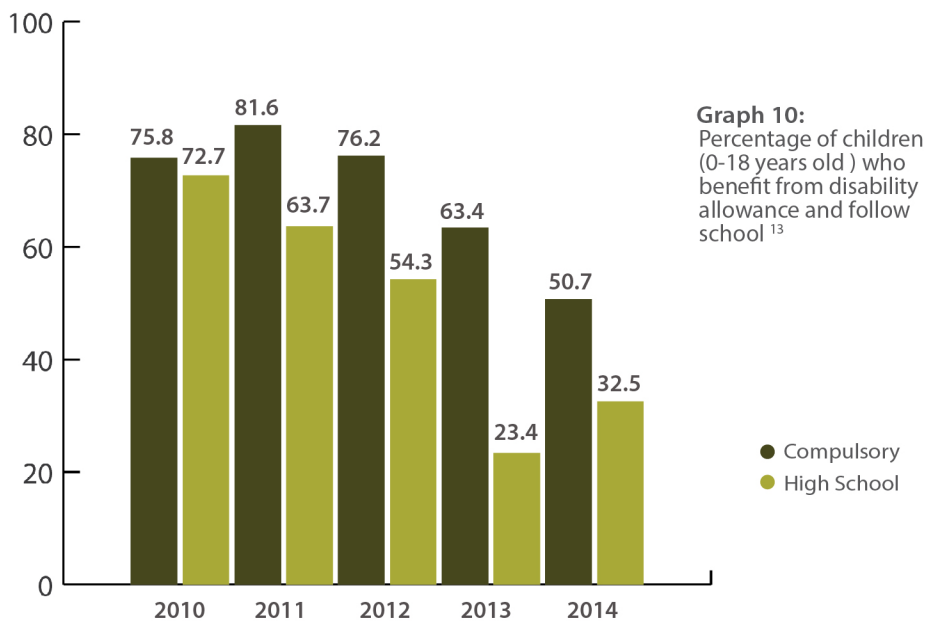
⁹ Data calculated by Observatory based on information from ZA Korçë (2011-2015), General Directorate of Civil Registry (2011-2015)

¹⁰ Data calculated by Observatory based on information from State Social Service (2011-2015), General Directorate of Civil Registry (2011-2015)

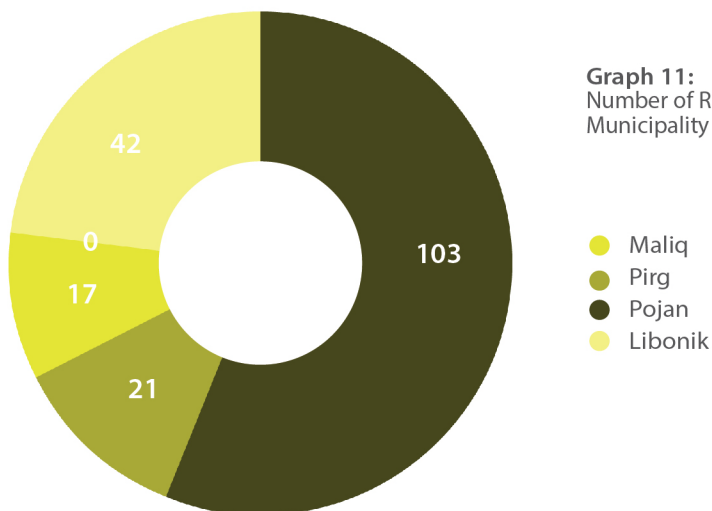


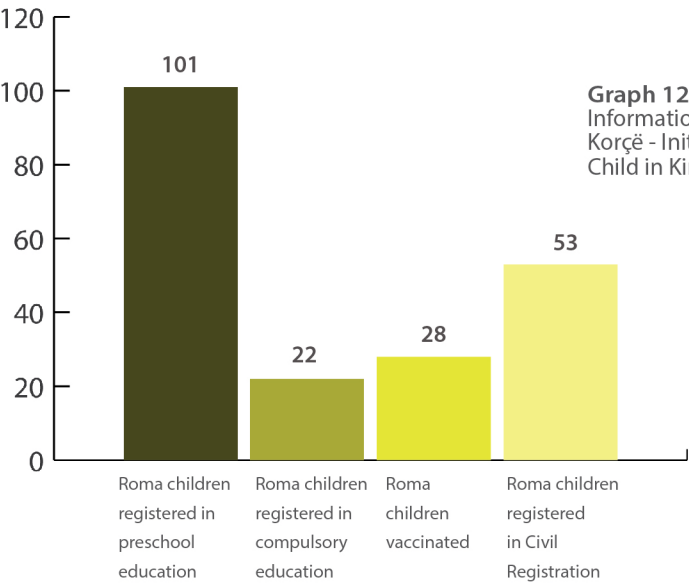
¹¹ Data calculated by Observatory based on information from State Social Service (2011-2015), General Directorate of Civil Registry (2011-2015)

¹² Ibid;



ROMA POPULATION

TOTAL **183** ROMA FAMILIES¹³ Data calculated by Observatory based on information from State Social Service (2011-2015)¹⁴ Soros (2014), Roma Census



Graph 12:
Information about the Region of
Korçë - Initiative "Every Roma
Child in Kindergarten" ¹⁵

¹⁵ Data obtained from the initiative "Every Roma Child in Kindergarten" for the academic years 2013-2014 and 2014-2015

— MUNICIPALITY OF POGRADEČ —

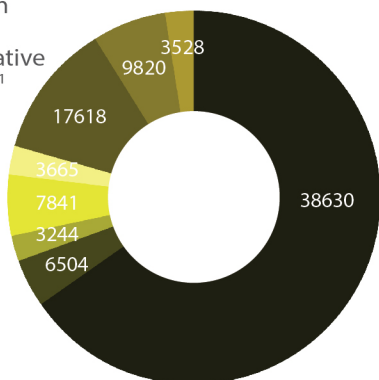


GENERAL DATA



REGION:	Korçë
DISTRICT:	Pogradec
ADMINISTRATIVE UNITS:	Pogradec, Çërravë, Hudenisht, Buçimas, Dardhas, Trebinjë, Velçan, Proptisht

Graph 1:
Population
for each
administrative
unit 2014 ¹



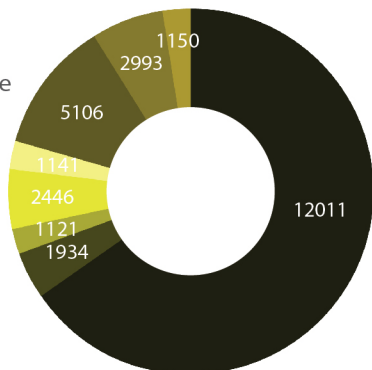
TOTAL **90,850** INHABITANTS

- Pogradec
- Velçan
- Proptisht
- Buçimas
- Trebinjë
- Çërravë
- Hudenisht
- Dardhas

TOTAL **23,464** CHILDREN

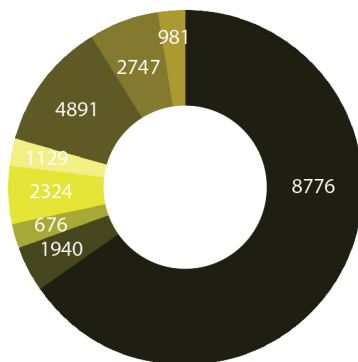
TOTAL **27,902** FAMILIES

Graph 2:
Number of
families
for each
administrative
unit, 2014 ²



- Pogradec
- Velçan
- Proptisht
- Buçimas
- Trebinjë
- Çërravë
- Hudenisht
- Dardhas

Graph 3:
Population
(0-18 years old)
for each administrative
unit, 2014 ³



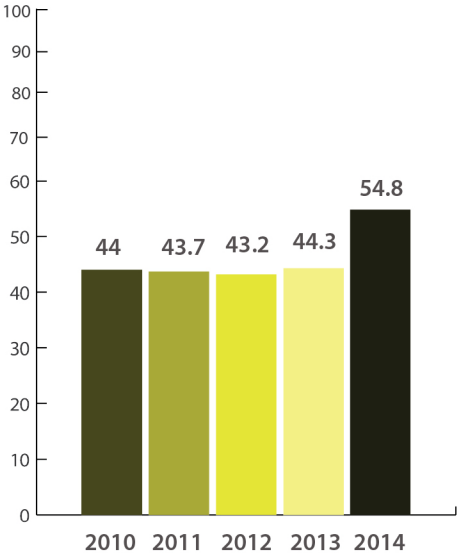
- Pogradec
- Velçan
- Proptisht
- Buçimas
- Trebinjë
- Çërravë
- Hudenisht
- Dardhas

¹ General Directorate of Civil Registry, Ministry of Internal Affairs, 2015

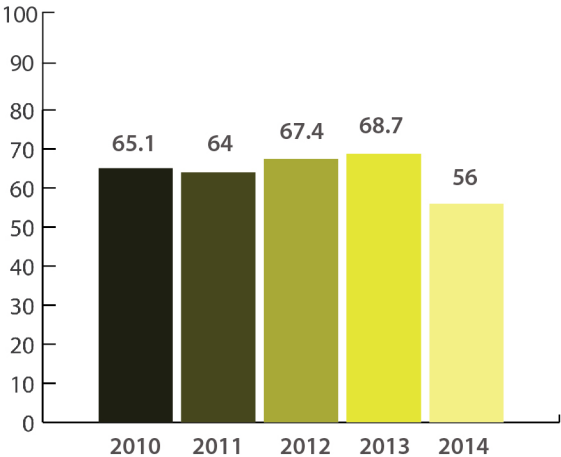
² Ibid;

³ Ibid;

EDUCATION	
NUMBER OF KINDERGARTENS ⁴	51
NUMBER OF ELEMENTARY SCHOOLS ⁵	48
NUMBER OF ELEMENTARY SCHOOLS ⁶	12



Graph 4:
Percentage
of children
(3-6 years old)
enrolled in preschool
cycle ⁷



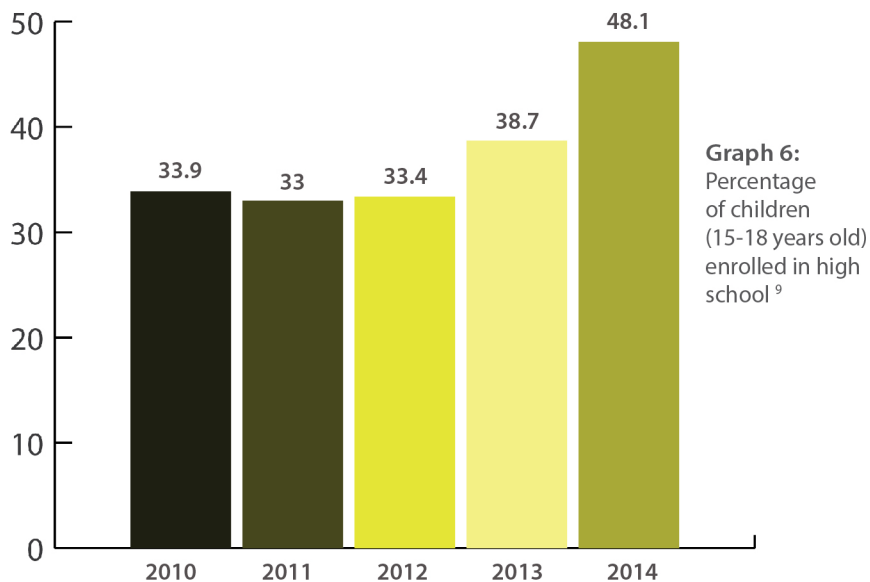
Graph 5:
Percentage
of children
(6-15 years old)
enrolled in
compulsory
education cycle ⁸

⁴ Educational Office (ZA) Pogradec, 2014⁵ Ibid;

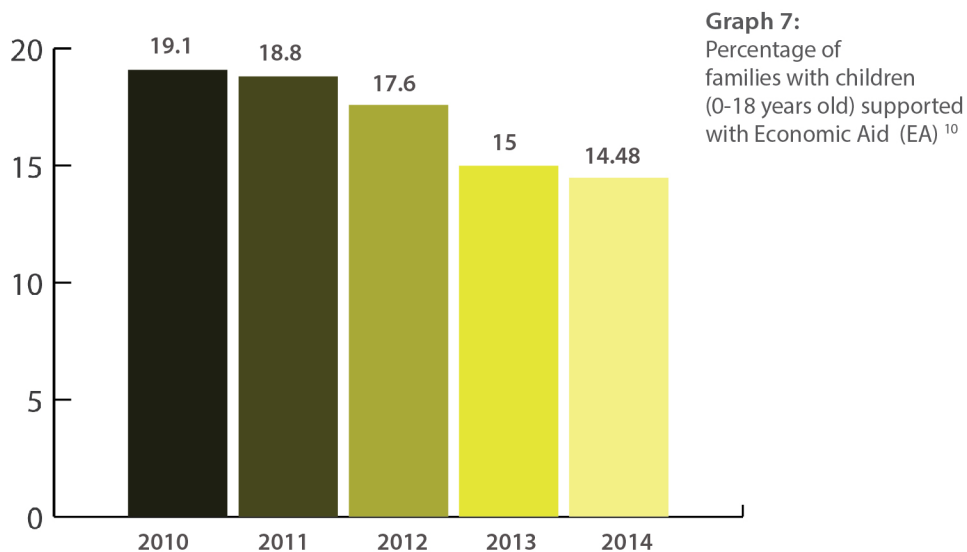
⁶ Ibid;

⁷ Data calculated by Observatory based on information from ZA Pogradec (2011-2015), General Directorate of Civil Registry (2011-2015)

⁸ Ibid;

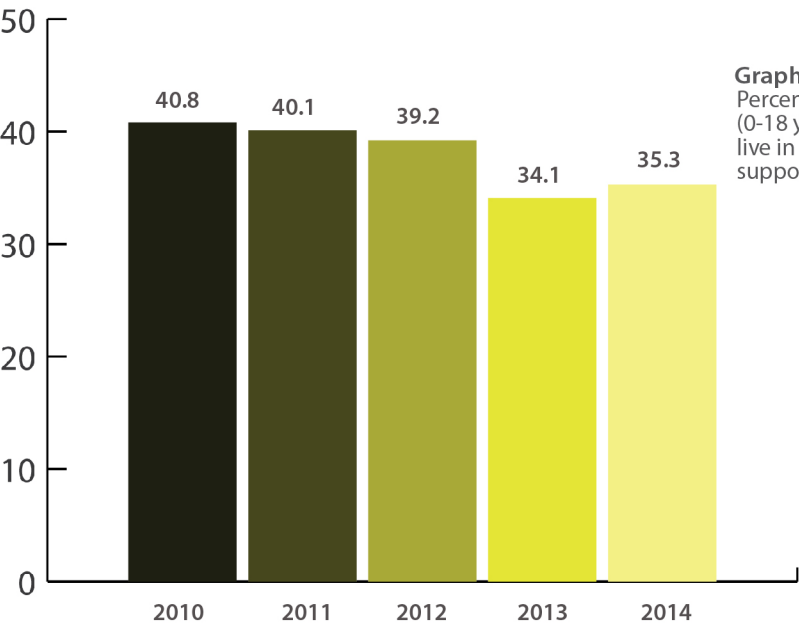


SOCIAL SERVICE

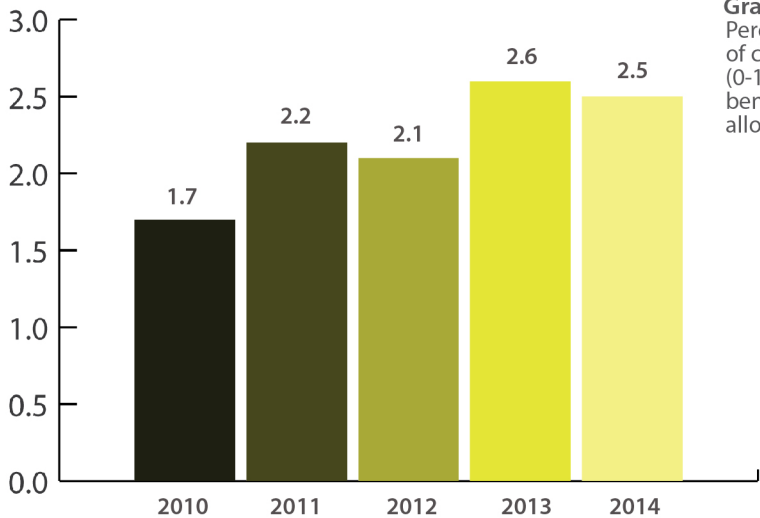


⁹ Data calculated by Observatory based on information from ZA Pogradec (2011-2015), General Directorate of Civil Registry (2011-2015)

¹⁰ Data calculated by Observatory based on information from State Social Service (2011-2015), General Directorate of Civil Registry (2011-2015)



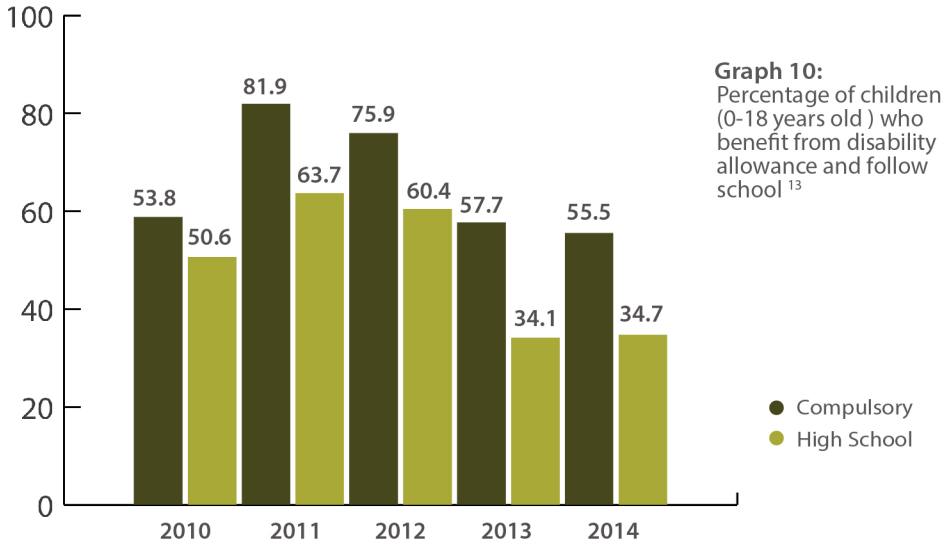
Graph 8:
Percentage of children
(0-18 years old) who
live in families
supported with EA ¹¹



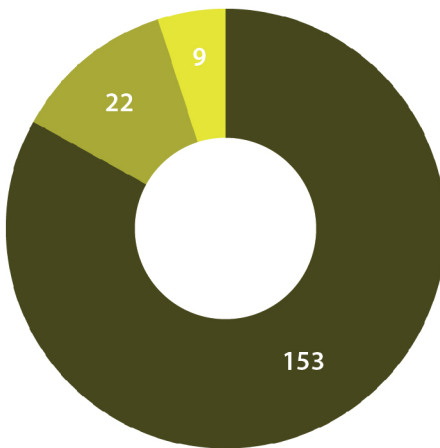
Graph 9:
Percentage
of children
(0-18 years old) who
benefit from disability
allowance ¹²

¹¹ Data calculated by Observatory based on information from State Social Service (2011-2015), General Directorate of Civil Registry (2011-2015)

¹² Ibid;



ROMA POPULATION

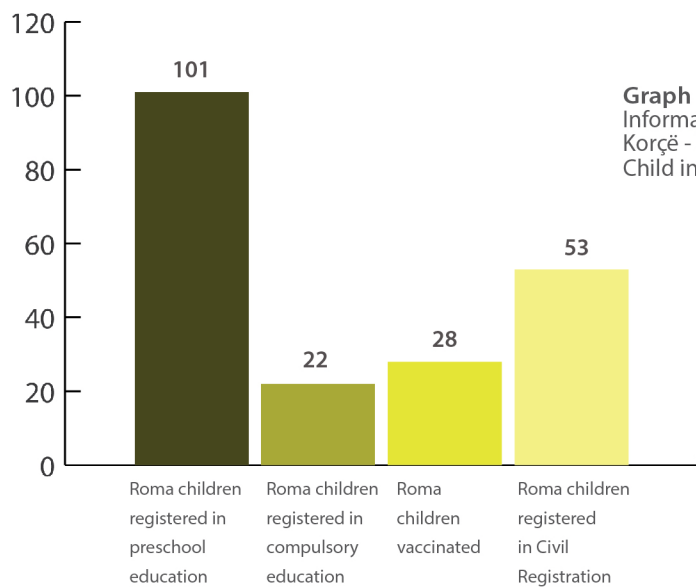
TOTAL **184** ROMA FAMILIES

Graph 11:
Number of Roma families-
Municipality of Pogradec¹⁴

- Pogradec
- Çërravë
- Hudenisht

¹³ Data calculated by Observatory based on information from State Social Service (2011-2015)

¹⁴ Soros (2014), Roma Census




Graph 12:
Information about the Region of
Korçë - Initiative "Every Roma
Child in Kindergarten" ¹⁵

¹⁵ Data obtained from the initiative "Every Roma Child in Kindergarten" for the academic years 2013-2014 and 2014-2015

— MUNICIPALITY OF PUSTEC —




GENERAL DATA

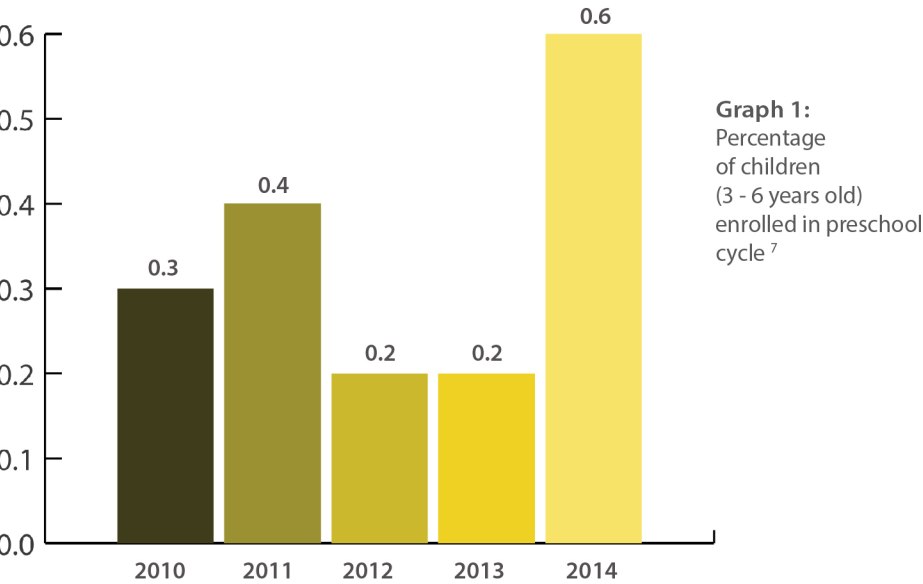


REGION:	Korçë
DISTRICT:	Korçë
ADMINISTRATIVE UNITS:	Pustec
POPULATION FOR EACH ADMINISTRATIVE UNIT 2014 ¹	5189 inhabitants
NUMBER OF FAMILIES FOR EACH ADMINISTRATIVE UNIT, 2014 ²	1487 families
POPULATION 0-18 YEARS OLD FOR EACH ADMINISTRATIVE UNIT, 2014 ³	978 children

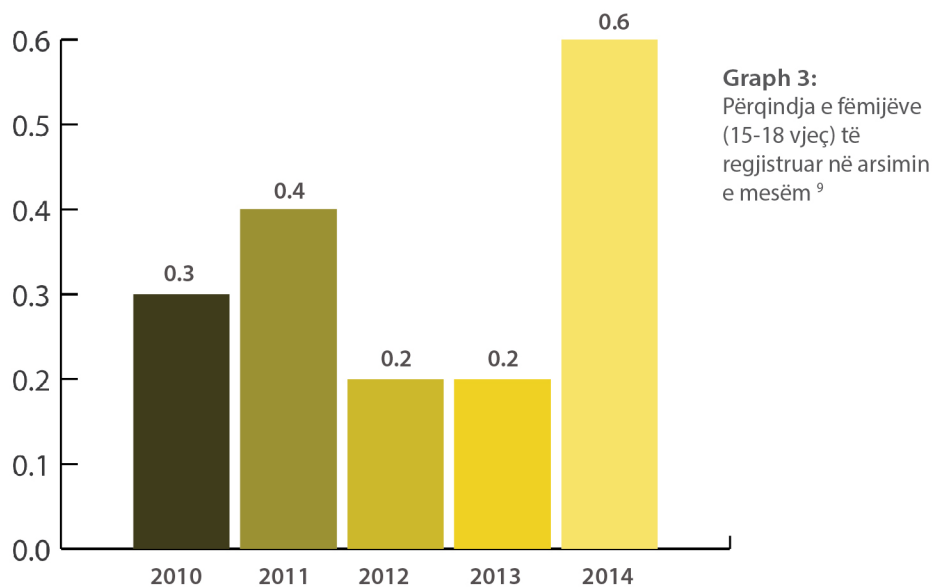
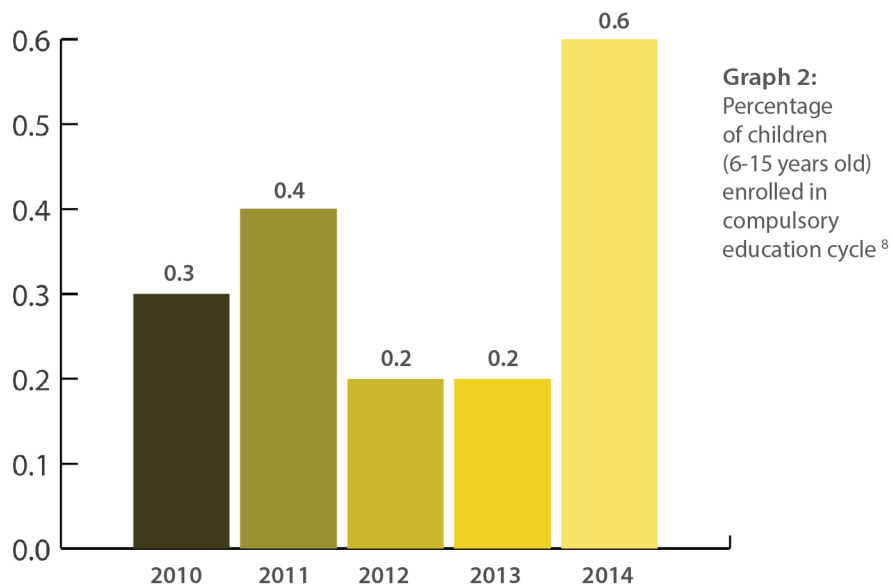
EDUCATION



NUMBER OF KINDERGARTENS ⁴	6
NUMBER OF ELEMENTARY SCHOOLS ⁵	3
NUMBER OF HIGH SCHOOLS ⁶	1



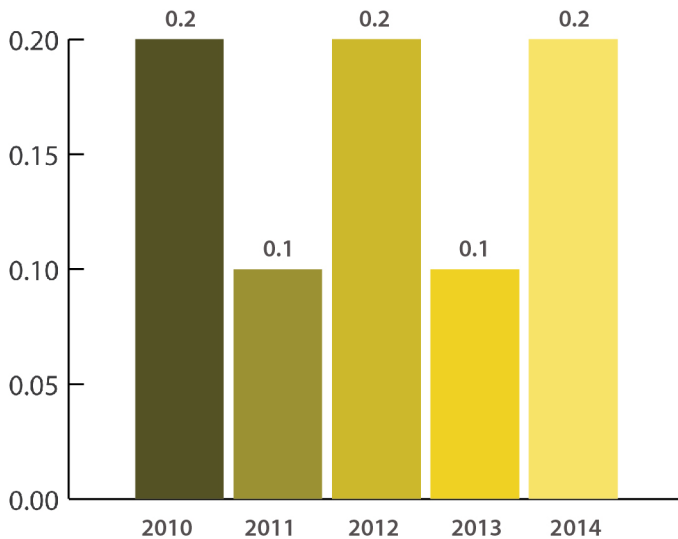
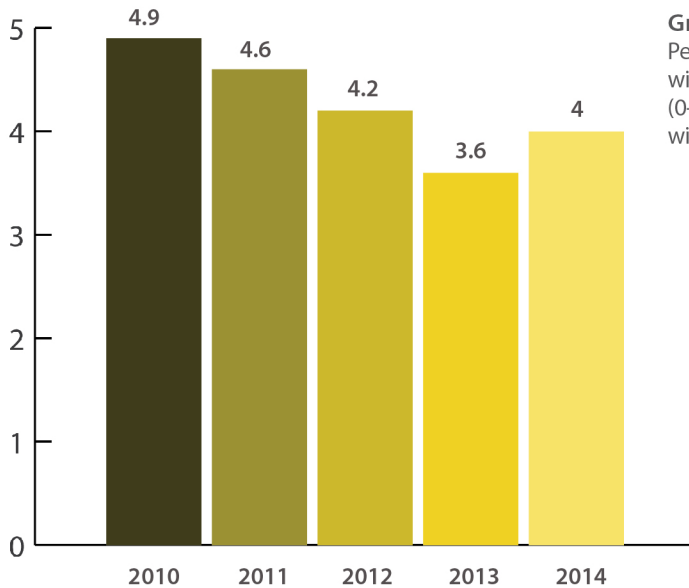
¹ General Directorate of Civil Registry, Ministry of Internal Affairs, 2015
² Ibid;
³ Ibid;
⁴ Educational Directorate (ZA) Korçë, 2014
⁵ Ibid;
⁶ Ibid;
⁷ Data calculated by Observatory based on information from ZA Korçë (2011-2015), General Directorate of Civil Registry (2011-2015)



⁸Data calculated by Observatory based on information from ZA Korçë (2011-2015), General Directorate of Civil Registry (2011-2015)

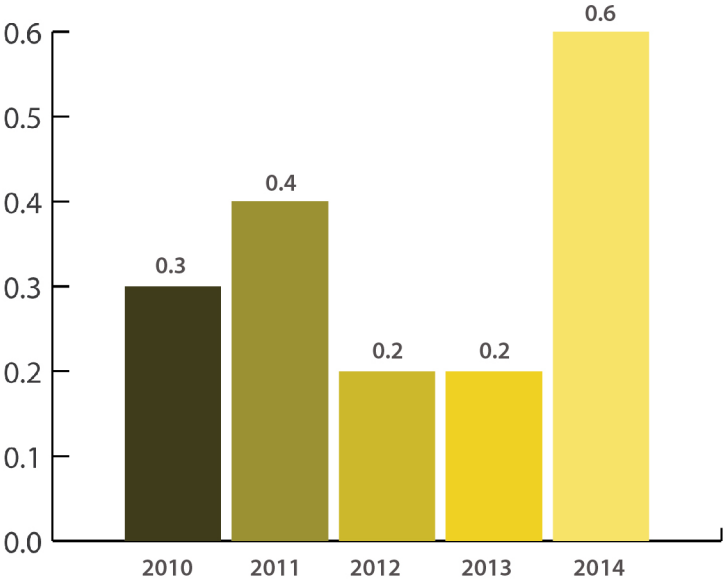
⁹Ibid;

SOCIAL SERVICE

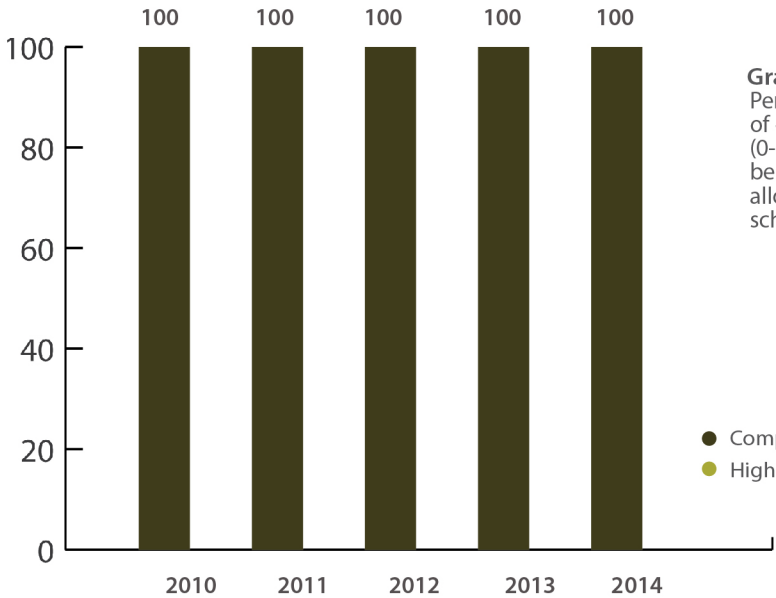


¹⁰ Data calculated by Observatory based on information from State Social Service (2011-2015), General Directorate of Civil Registry (2011-2015)

¹¹ Ibid;



Graph 6:
Percentage
of children
(0-18 years old)
who benefit from
disability allowance¹²



Graph 7:
Percentage
of children
(0-18 years old) who
benefit from disability
allowance and follow
school ¹³

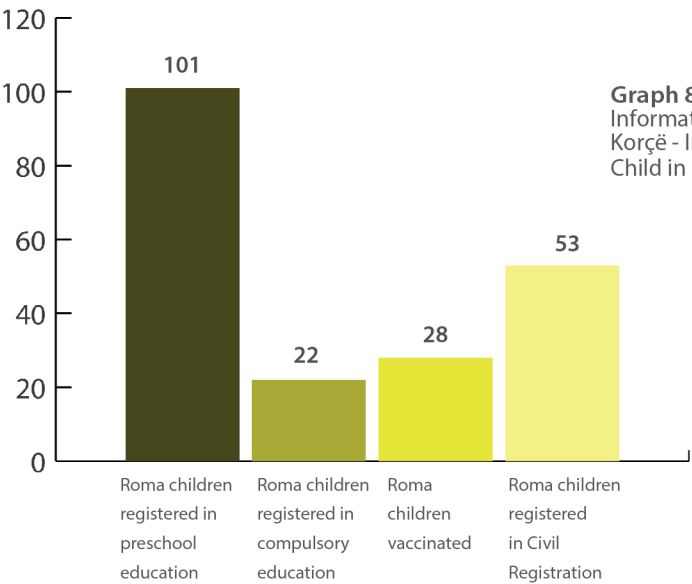
● Compulsory
● High School

¹¹ Data calculated by Observatory based on information from State Social Service (2011-2015), General Directorate of Civil Registry (2011-2015)

¹² Data calculated by Observatory based on information from State Social Service (2011-2015), General Directorate of Civil Registry (2011-2015)

ROMA POPULATION

TOTALI 0 ROMA FAMILIES ¹⁴



Graph 8:
Information about the Region of
Korçë - Initiative "Every Roma
Child in Kindergarten" ¹⁵

¹⁴ Soros (2014), Roma Census

¹⁵ Data obtained from the initiative "Every Roma Child in Kindergarten" for the academic years 2013-2014 and 2014-2015

