



**FACT SHEET**  
**ON CHILD RIGHTS SITUATION**  
**MUNICIPALITIES OF GJIROKASTËR REGION**



# **FACT SHEET**

## **ON CHILD RIGHTS SITUATION MUNICIPALITIES OF GJIROKASTËR REGION**

This booklet refers to the data collected annually from Observatory for Children's Rights among local and central governmental institutions in Albania, recognized along the publication.

The data collection initiative and the publication of the booklet takes places in the framework of the programme "Observatory for Children's Rights supports evidence-based child-sensitive policy planning, with focus on decentralized action", realized in partnership with UNICEF in Albania during 2015-2016.

The content of this publication is the responsibility of Observatory and does not necessarily reflect the views of UNICEF

©Observatory/UNICEF, November 2016



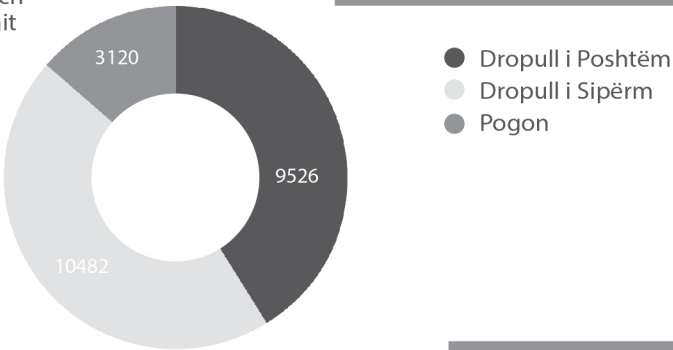
# — MUNICIPALITY OF DROPULL —



GENERAL DATA	
REGION:	Gjirokaštër
DISTRICT:	Gjirokaštër
ADMINISTRATIVE UNITS:	Dropull i Poshtëm, Dropull i Sipërm, Pogon

**Graph 1:**  
Population for each administrative unit 2014 <sup>1</sup>

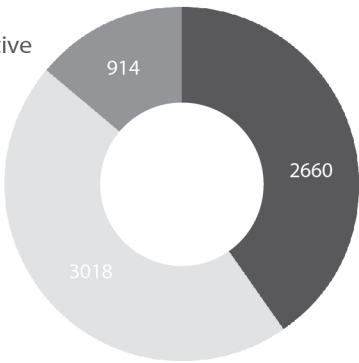
TOTAL **23,128** INHABITANTS



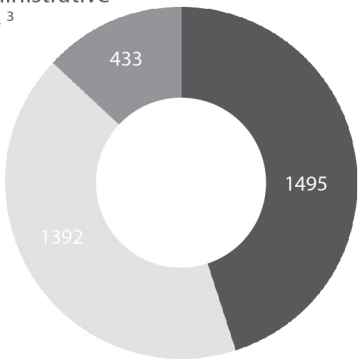
TOTAL **6,592** FAMILIES

**Graph 2:**  
Number of families for each administrative unit, 2014 <sup>2</sup>

TOTAL **3,320** CHILDREN



**Graph 3:**  
Population (0-18 years old) for each administrative unit, 2014 <sup>3</sup>



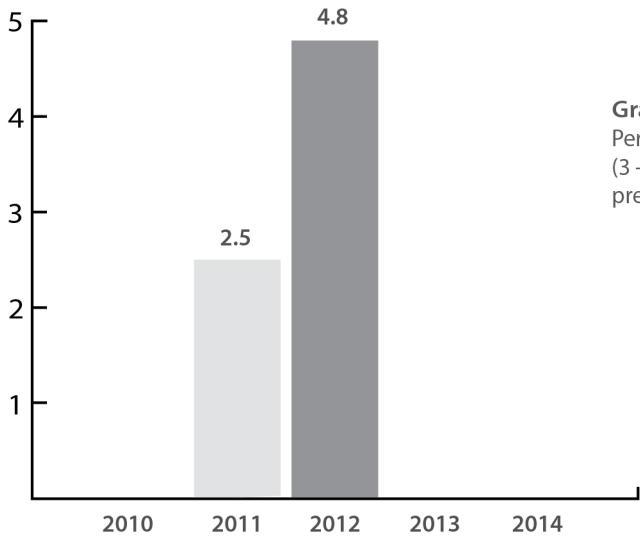
<sup>1</sup> General Directorate of Civil Registry, Ministry of Internal Affairs, 2015

<sup>2</sup> Ibid;

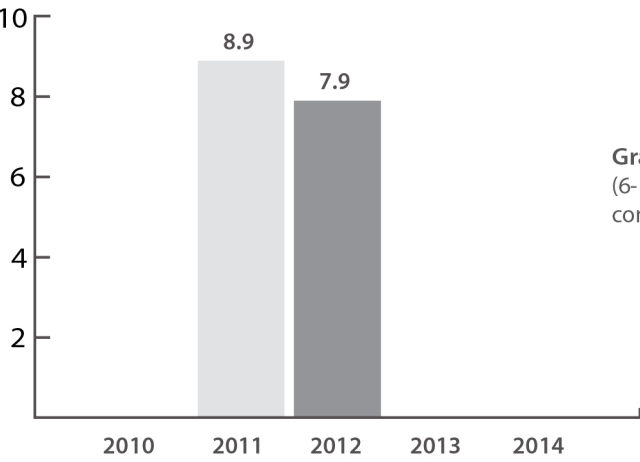
<sup>3</sup> Ibid;



EDUCATION	
NUMBER OF KINDERGARTENS <sup>4</sup>	2
NUMBER OF ELEMENTARY SCHOOLS <sup>5</sup>	2
NUMBER OF HIGH SCHOOLS <sup>6</sup>	2



**Graph 4:**  
Percentage of children  
(3 - 6 years old) enrolled in  
preschool cycle<sup>7</sup>



**Graph 5:** Percentage of children  
(6-15 years old) enrolled in  
compulsory education cycle<sup>8</sup>

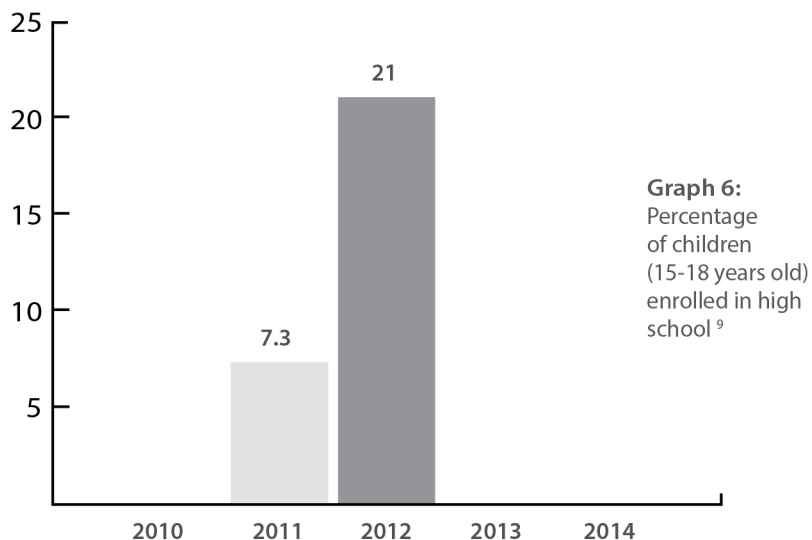
<sup>4</sup> Regional Educational Directorate (DAR) Gjirokastrë, 2015

<sup>5</sup> Ibid;

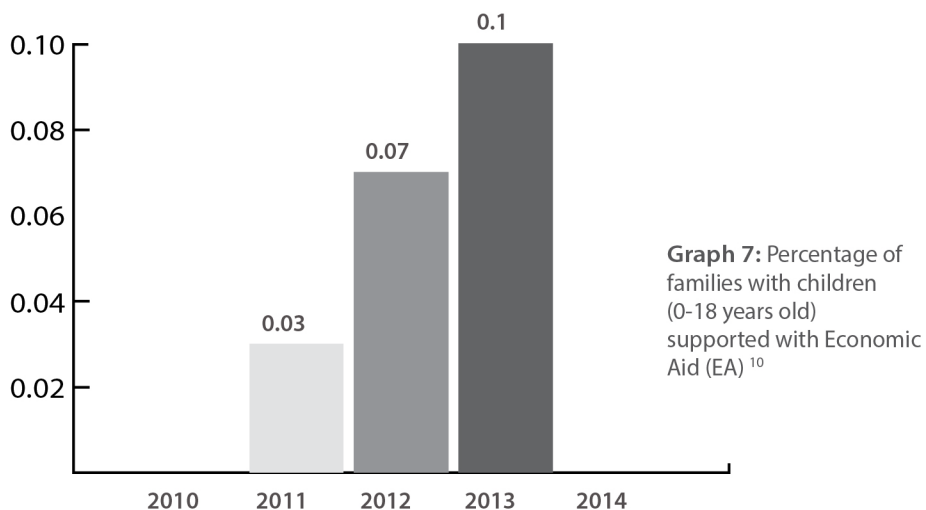
<sup>6</sup> Ibid;

<sup>7</sup> Data calculated by Observatory based on information from DAR Gjirokastrë (2011-2015), General Directorate of Civil Registry (2011-2015). Data for 2010, 2013 and 2014 are absent because they were not made public by the local institution

<sup>8</sup> Ibid;

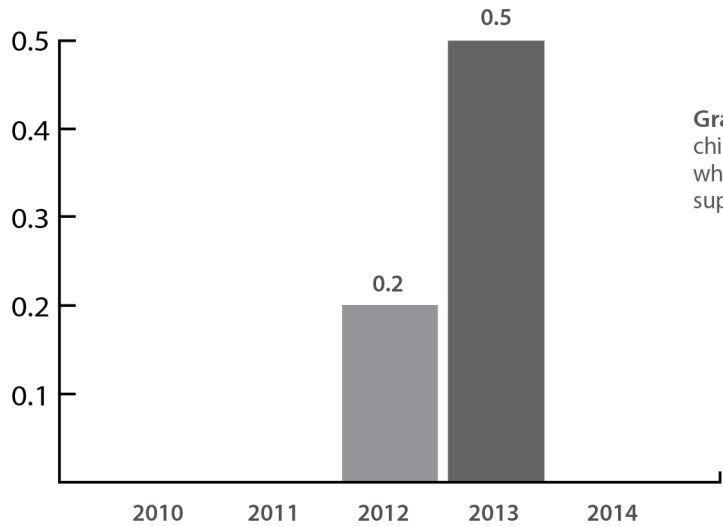


## SOCIAL SERVICE

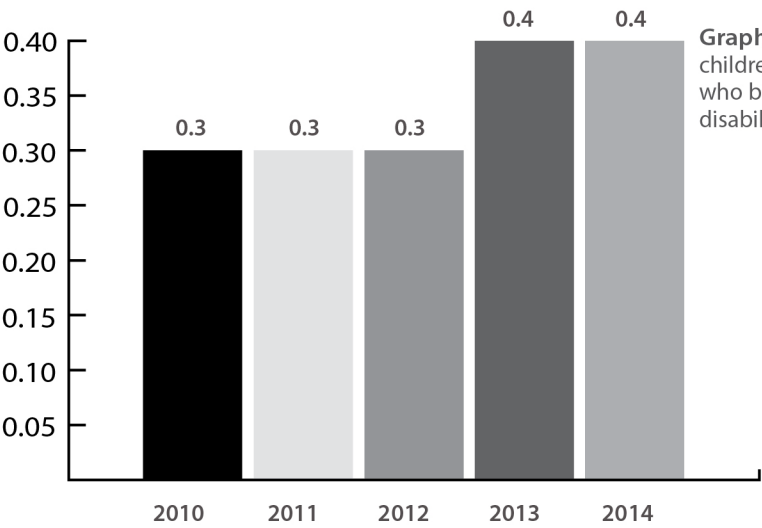


<sup>9</sup>Data calculated by Observatory based on information from DAR Gjirokaštër (2011-2015), General Directorate of Civil Registry (2011-2015). Data for 2010, 2013 and 2014 are absent because they were not made public by the local institution

<sup>10</sup>Data calculated by Observatory based on information from State Social Service (2011-2015), General Directorate of Civil Registry (2011-2015). Data for 2010 and 2014 are absent because they were not made public by the local institution



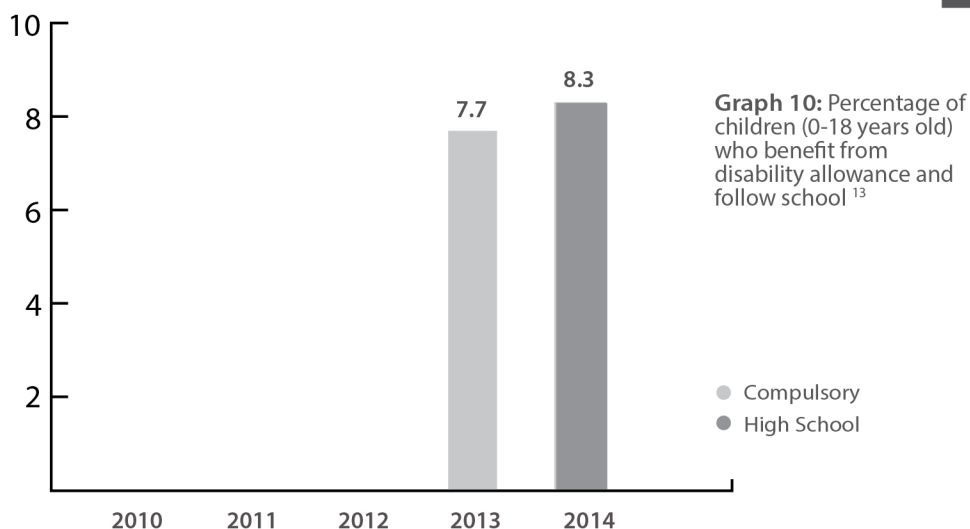
**Graph 8:** Percentage of children (0-18 years old ) who live in families supported with EA <sup>11</sup>



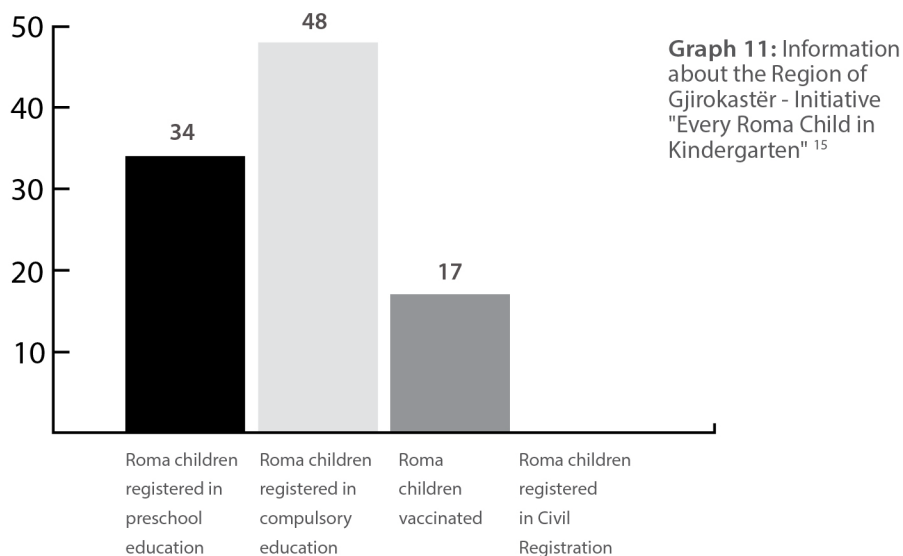
**Graph 9:** Percentage of children (0-18 years old) who benefit from disability allowance <sup>12</sup>

<sup>11</sup> Data calculated by Observatory based on information from State Social Service (2011-2015), General Directorate of Civil Registry (2011-2015). Data for 2010 and 2014 are absent because they were not made public by the local institution

<sup>12</sup> Data calculated by Observatory based on information from State Social Service (2011-2015), General Directorate of Civil Registry (2011-2015)



## ROMA POPULATION

TOTAL 0 ROMA FAMILIES <sup>14</sup>

<sup>13</sup> Data calculated by Observatory based on information from State Social Service (2011-2015)

<sup>14</sup> There are no Roma families in this Municipality

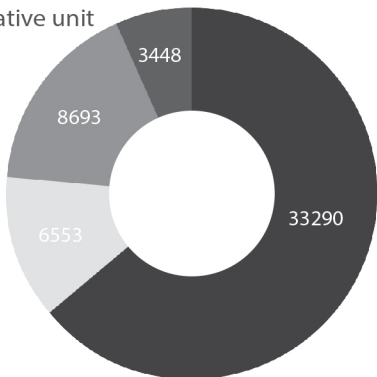
<sup>15</sup> Data obtained from the initiative "Every Roma Child in Kindergarten" for the academic years 2013-2014 and 2014-2015

# — MUNICIPALITY OF GJIROKASTËR —



GENERAL DATA	
REGION:	Gjirokaštër
DISTRICT:	Gjirokaštër
ADMINISTRATIVE UNITS:	Gjirokaštër, Cepo (Picar), Lunxheri (Odrje e Antigone) dhe Lazarat

Graph 1:  
Population for each administrative unit 2014 <sup>1</sup>



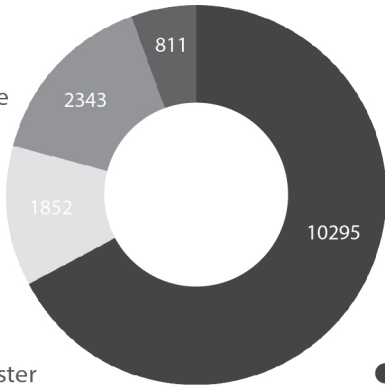
TOTAL 51,984 INHABITANTS

- Gjirokaštër
- Cepo
- Lunxheri
- Lazarat

TOTAL 10,702 CHILDREN

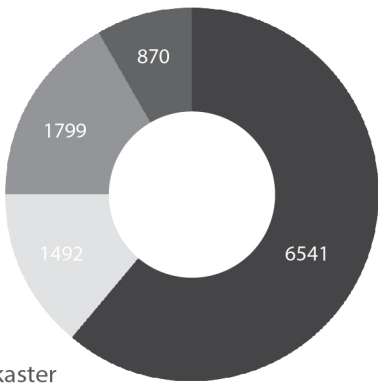
TOTAL 15,301 FAMILIES

Graph 2:  
Number of families for each administrative unit, 2014 <sup>2</sup>



- Gjirokaštër
- Cepo
- Lunxheri
- Lazarat

Graph 3:  
Population (0-18 years old) for each administrative unit, 2014 <sup>3</sup>



- Gjirokaštër
- Cepo
- Lunxheri
- Lazarat

<sup>1</sup> General Directorate of Civil Registry, Ministry of Internal Affairs, 2015

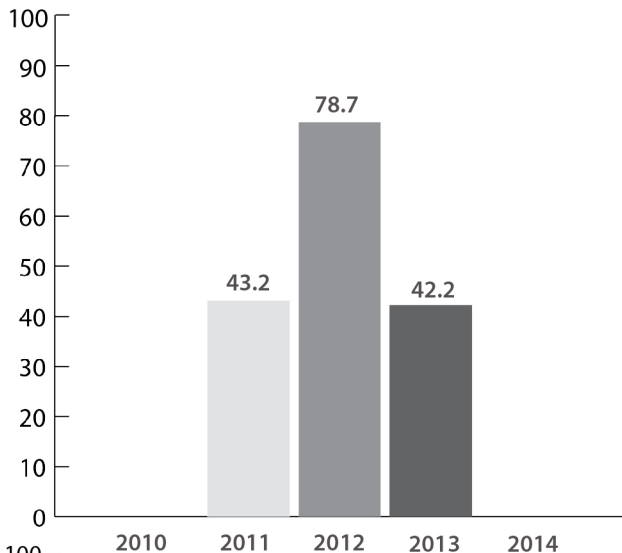
<sup>2</sup> Ibid;

<sup>3</sup> Ibid;

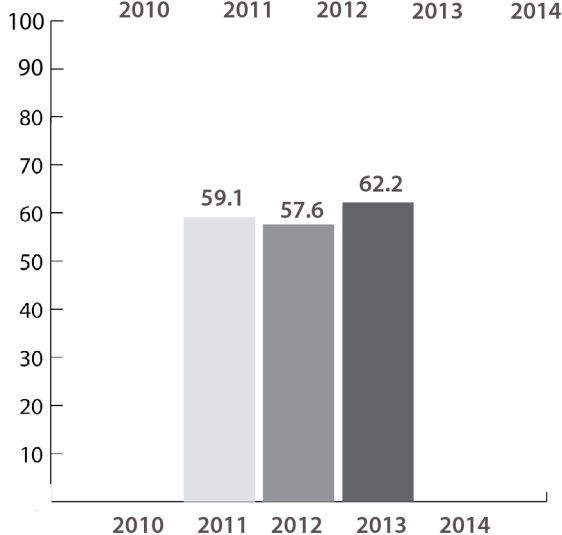
## EDUCATION



NUMBER OF KINDERGARTENS <sup>4</sup>	18
NUMBER OF ELEMENTARY SCHOOLS <sup>5</sup>	27
NUMBER OF HIGH SCHOOLS <sup>6</sup>	8



**Graph 4:**  
Percentage of children  
(3-6 years old)  
enrolled in preschool  
cycle <sup>7</sup>



**Graph 5:** Percentage of children  
(6-15 years old) enrolled in  
compulsory education cycle <sup>8</sup>

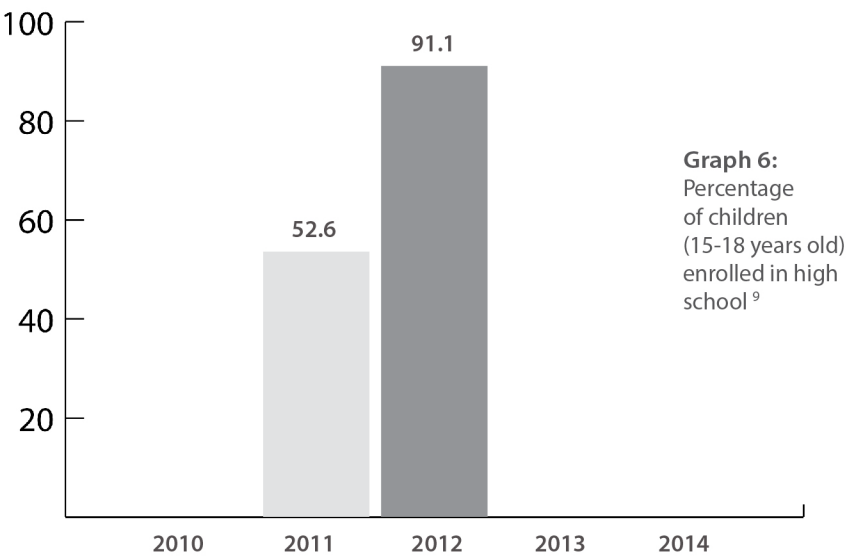
<sup>4</sup> Regional Educational Directorate (DAR) Gjirokastër, 2015

<sup>5</sup> Ibid;

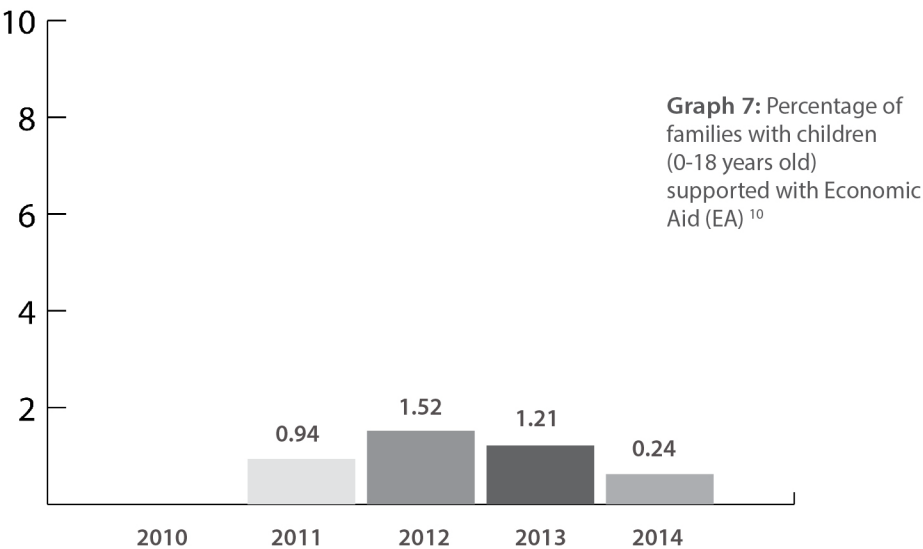
<sup>6</sup> Ibid;

<sup>7</sup> Data calculated by Observatory based on information from DAR Gjirokastër (2011-2015), General Directorate of Civil Registry (2011-2015). Data for 2010 and 2014 are absent because they were not made public by the local institution

<sup>8</sup> Ibid;



SOCIAL SERVICE



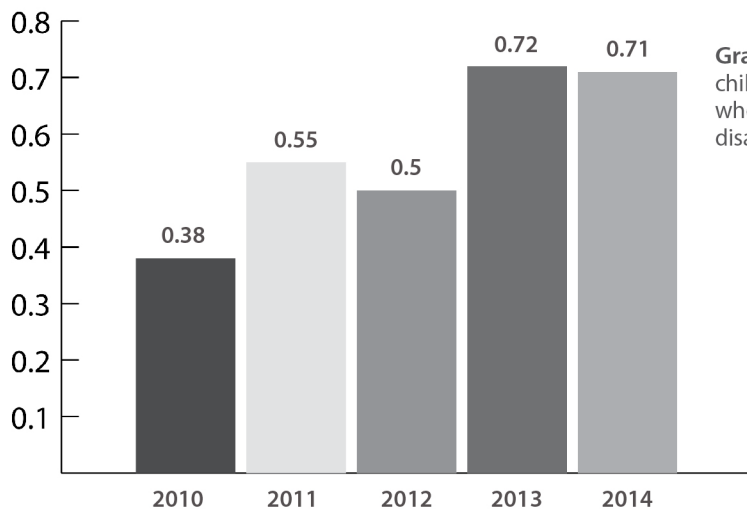
<sup>9</sup>Data calculated by Observatory based on information from DAR Gjirokastrë (2011-2015), General Directorate of Civil Registry (2011-2015). Data for 2010, 2013 and 2014 are absent because they were not made public by the local institution

<sup>10</sup>Data calculated by Observatory based on information from State Social Service (2011-2015), General Directorate of Civil Registry (2011-2015)

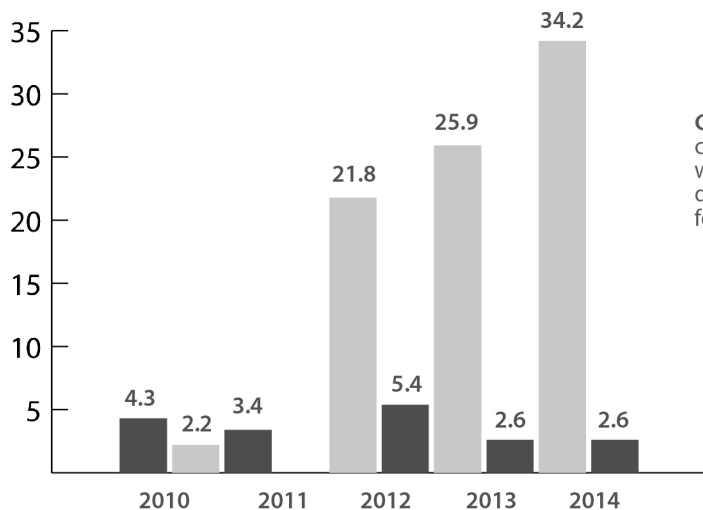


0.28%

**Graph 8:** Percentage of children (0-18 years old) who live in families supported with EA <sup>11</sup>



**Graph 9:** Percentage of children (0-18 years old) who benefit from disability allowance <sup>12</sup>



**Graph 10:** Percentage of children (0-18 years old) who benefit from disability allowance and follow school <sup>13</sup>

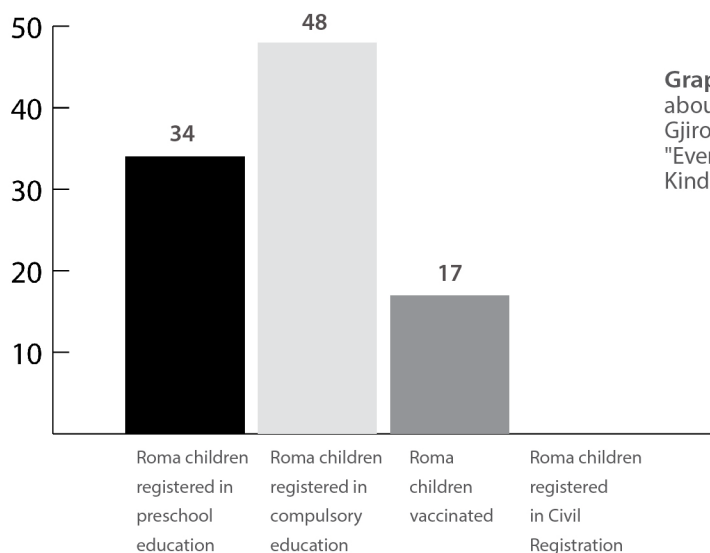
● Compulsory  
● High School

<sup>11</sup> Data calculated by Observatory based on information from State Social Service (2011-2015), General Directorate of Civil Registry (2011-2015). Data for 2010, 2011, 2013 and 2014 are absent because they were not made public by the local institution

<sup>12</sup> Data calculated by Observatory based on information from State Social Service (2011-2015), General Directorate of Civil Registry (2011-2015)

<sup>13</sup> Data calculated by Observatory based on information from State Social Service (2011-2015)

## ROMA POPULATION

TOTAL **143** ROMA FAMILIES <sup>14</sup>

**Graph 11:** Information about the Region of Gjirokaštër - Initiative "Every Roma Child in Kindergarten" <sup>15</sup>

<sup>14</sup> Soros (2014), Roma Census

<sup>15</sup> Data obtained from the initiative "Every Roma Child in Kindergarten" for the academic years 2013-2014 and 2014-2015

# — MUNICIPALITY OF KËLCYRË —



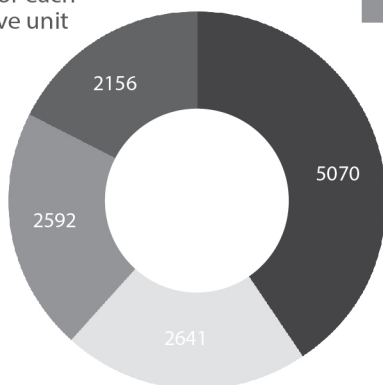
## GENERAL DATA



REGION:	Gjirokastrë
DISTRICT:	Përmet
ADMINISTRATIVE UNITS:	Këlcyrë, Sukë, Dishnicë, Ballaban

**Graph 1:**

Population for each administrative unit 2014 <sup>1</sup>



TOTAL **12,459** INHABITANTS

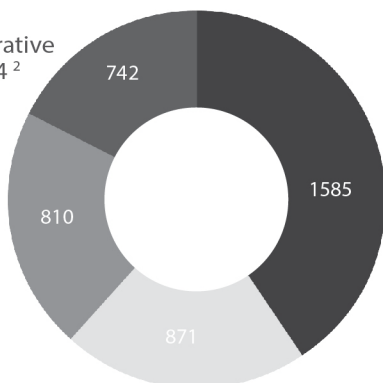
- Këlcyrë
- Sukë
- Dishnicë
- Ballaban

TOTAL **2,984** CHILDREN

TOTAL **4,008** FAMILIES

**Graph 2:**

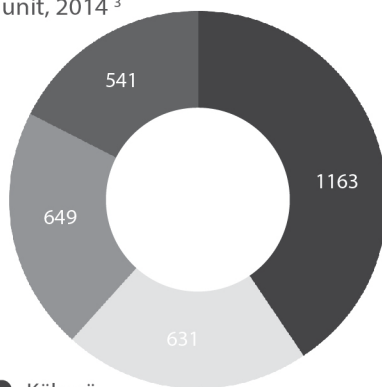
Number of families for each administrative unit, 2014 <sup>2</sup>



- Këlcyrë
- Sukë
- Dishnicë
- Ballaban

**Graph 3:**

Population (0-18 years old) for each administrative unit, 2014 <sup>3</sup>



- Këlcyrë
- Sukë
- Dishnicë
- Ballaban

<sup>1</sup> General Directorate of Civil Registry, Ministry of Internal Affairs, 2015

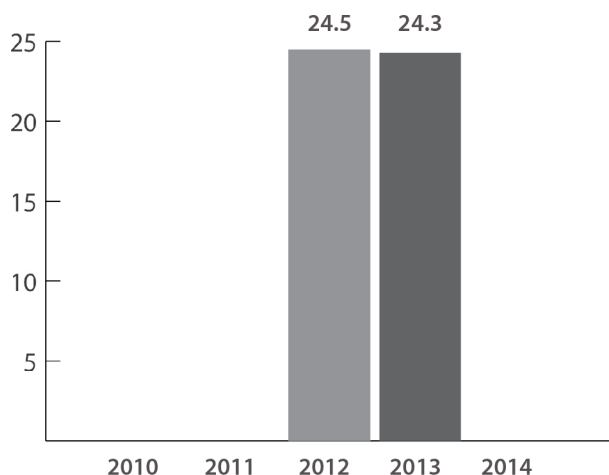
<sup>2</sup> Ibid;

<sup>3</sup> Ibid;

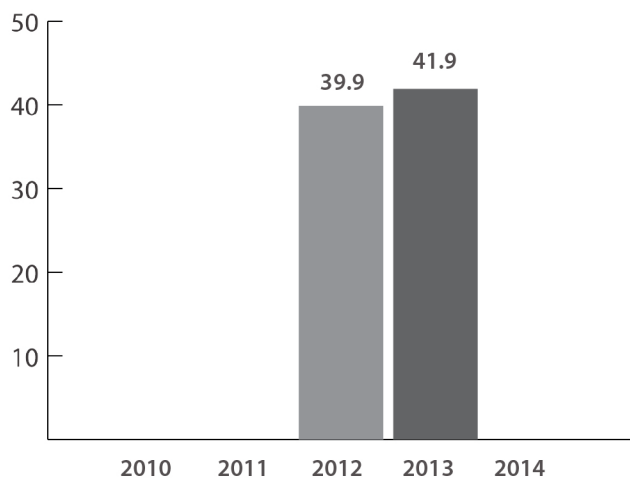
## EDUCATION



NUMBER OF KINDERGARTENS <sup>4</sup>	6
NUMBER OF ELEMENTARY SCHOOLS <sup>5</sup>	22
NUMBER OF HIGH SCHOOLS <sup>6</sup>	3



**Graph 4:**  
Percentage  
of children  
(3-6 years old)  
enrolled in preschool  
cycle <sup>7</sup>



**Graph 5:** Percentage of children  
(6-15 years old) enrolled in  
compulsory education cycle <sup>8</sup>

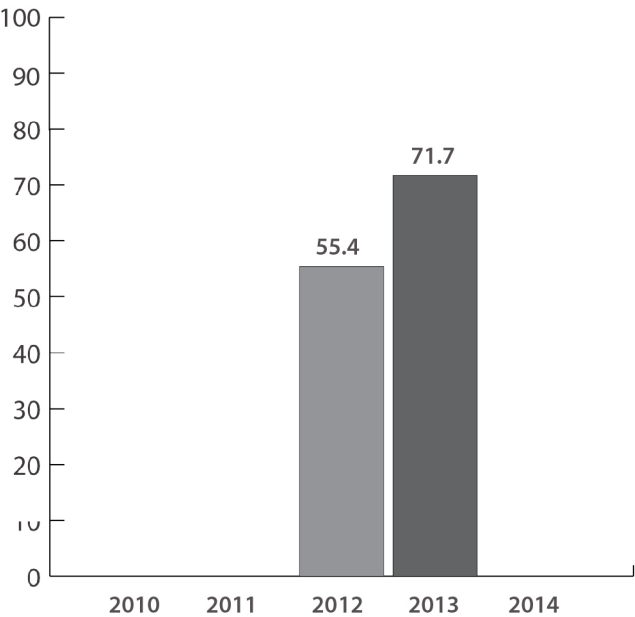
<sup>4</sup> Educational Office (ZA) Pěrmět, 2014

<sup>5</sup> Ibid;

<sup>6</sup> Ibid;

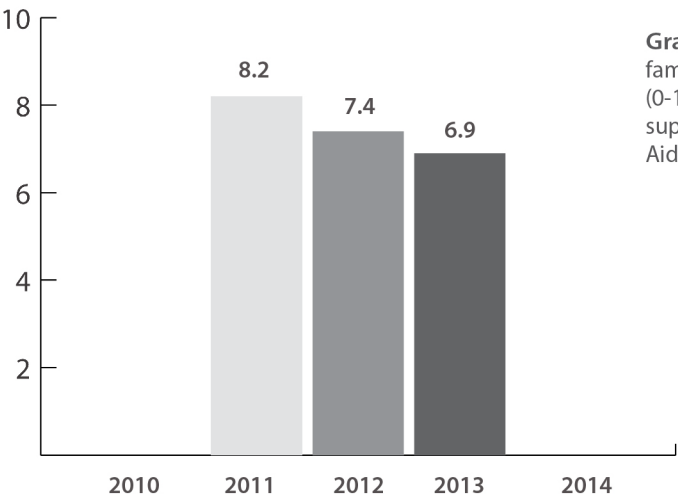
<sup>7</sup> Data calculated by Observatory based on information from ZA Pěrmět (2011-2015) and General Directorate of Civil Registry (2011-2015). Data for 2010, 2011 and 2014 are absent because they were not made public by the local institution

<sup>8</sup> Ibid;



**Graph 6:**  
Percentage  
of children  
(15-18 years old)  
enrolled in high  
school <sup>9</sup>

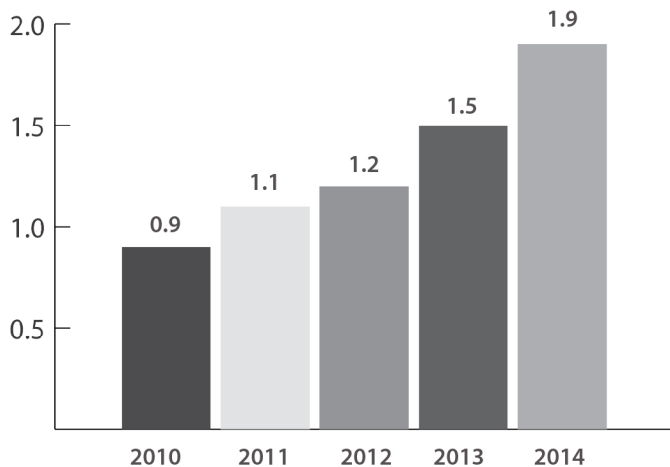
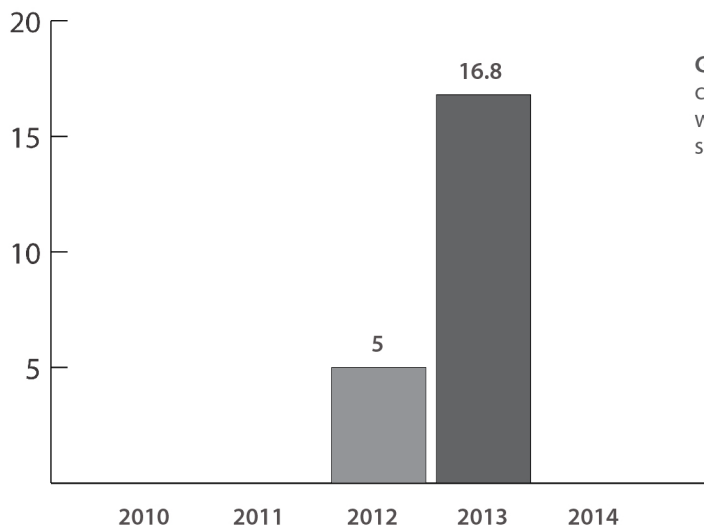
SOCIAL SERVICE



**Graph 7:** Percentage of  
families with children  
(0-18 years old)  
supported with Economic  
Aid (EA) <sup>10</sup>

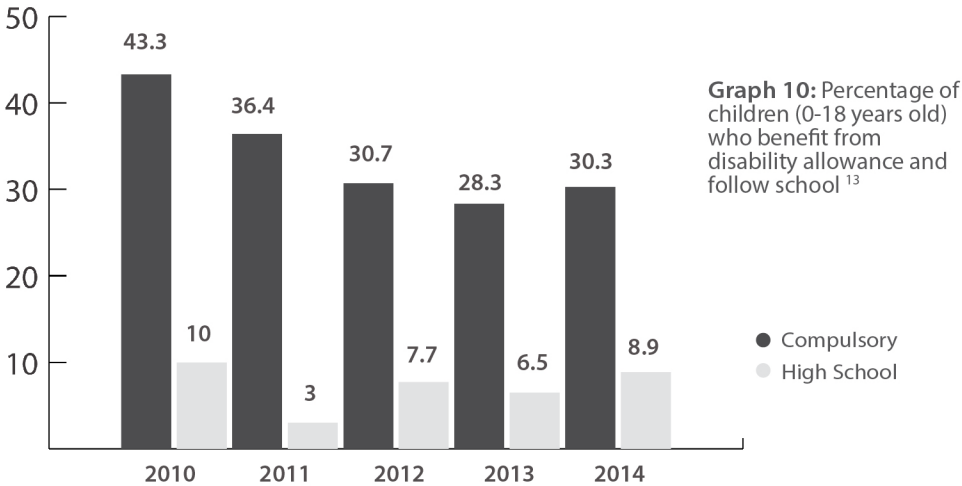
<sup>9</sup>Data calculated by Observatory based on information from ZA Pěrmět (2011-2015) and General Directorate of Civil Registry (2011-2015). Data for 2010, 2011 and 2014 are absent because they were not made public by the local institution

<sup>10</sup>Data calculated by Observatory based on information from State Social Service (2011-2015), General Directorate of Civil Registry (2011-2015). Data for 2010 and 2014 are absent because they were not made public by the local institution



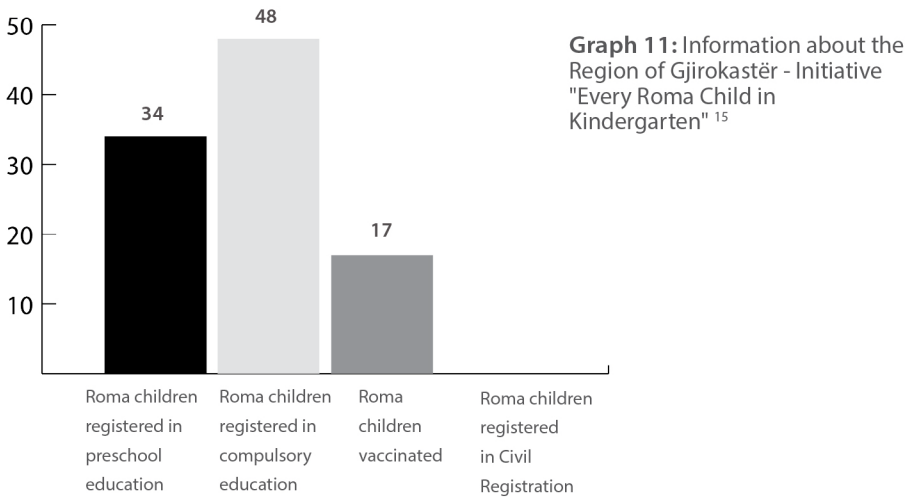
<sup>11</sup> Data calculated by Observatory based on information from State Social Service (2011-2015), General Directorate of Civil Registry (2011-2015). Data for 2010, 2011 and 2014 are absent because they were not made public by the local institution

<sup>12</sup> Data calculated by Observatory based on information from State Social Service (2011-2015), General Directorate of Civil Registry (2011-2015)



TOTALI 0 ROMA FAMILIES <sup>14</sup>

ROMA POPULATION




<sup>13</sup> Data calculated by Observatory based on information from State Social Service (2011-2015)

<sup>14</sup> Soros (2014), Roma Census,


<sup>15</sup> Data obtained from the initiative "Every Roma Child in Kindergarten" for the academic years 2013-2014 and 2014-2015



# — MUNICIPALITY OF LIBOHOVĚ —




GENERAL DATA

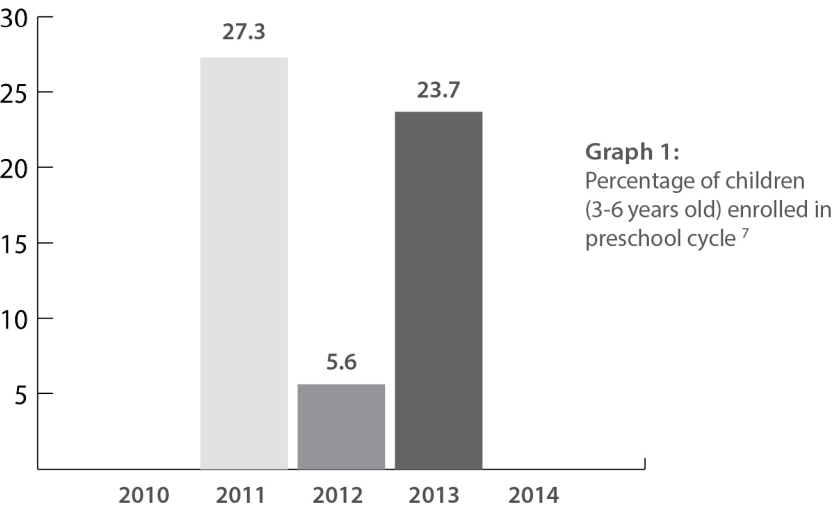


REGION:	Gjirokaštër
DISTRICT:	Gjirokaštër
ADMINISTRATIVE UNITS:	Libohovë, Qendër Libohovë, Zagorie
POPULATION, 2014 <sup>1</sup>	7156
NUMBER OF FAMILIES, 2014 <sup>2</sup>	2088
POPULATION (0-18 YEARS OLD), 2014 <sup>3</sup>	1478

EDUCATION



NUMBER OF KINDERGARTENS <sup>4</sup>	2
NUMBER OF ELEMENTARY SCHOOLS <sup>5</sup>	8
NUMBER OF HIGH SCHOOLS <sup>6</sup>	1



<sup>1</sup> General Directorate of Civil Registry, Ministry of Internal Affairs, 2015

<sup>2</sup> Ibid;

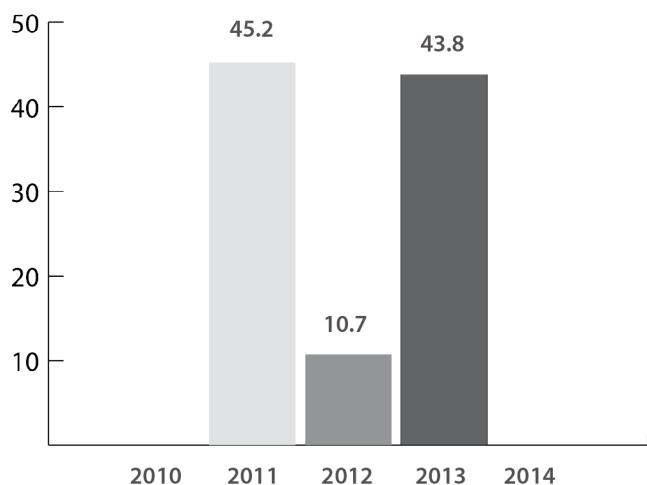
<sup>3</sup> Ibid;

<sup>4</sup> Regional Educational Directorate (DAR) Gjirokaštër, 2014

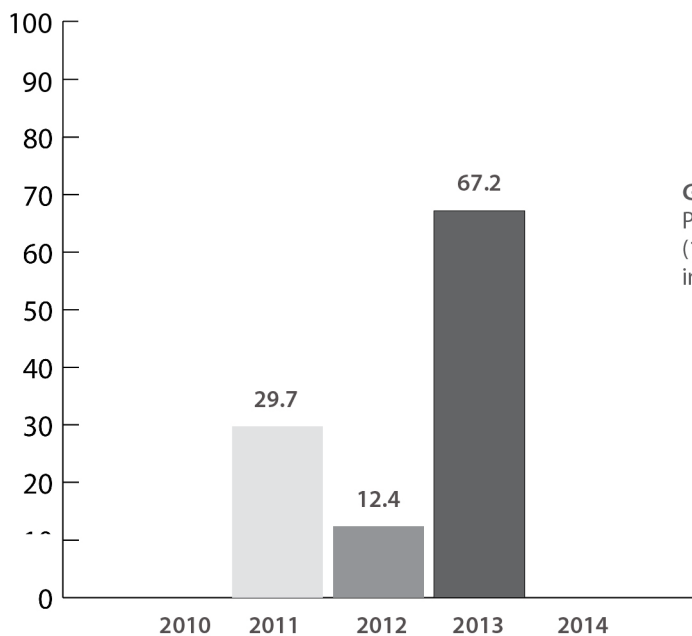
<sup>5</sup> Ibid;

<sup>6</sup> Ibid;

<sup>7</sup> Data calculated by Observatory based on information from DAR Gjirokaštër (2011-2015), General Directorate of Civil Registry (2011-2015). Data for 2010 and 2014 are absent because they were not made public by the local institution



**Graph 2:** Percentage of children (6-15 years old) enrolled in compulsory education cycle <sup>8</sup>

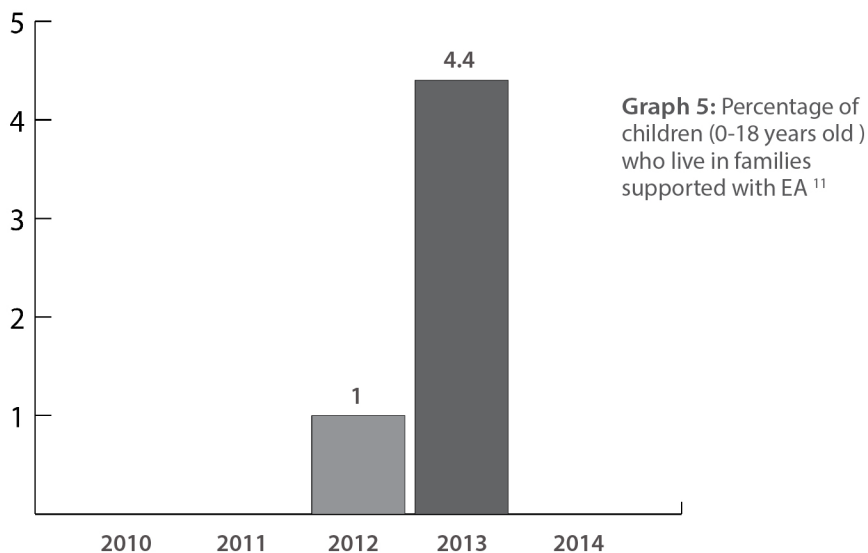
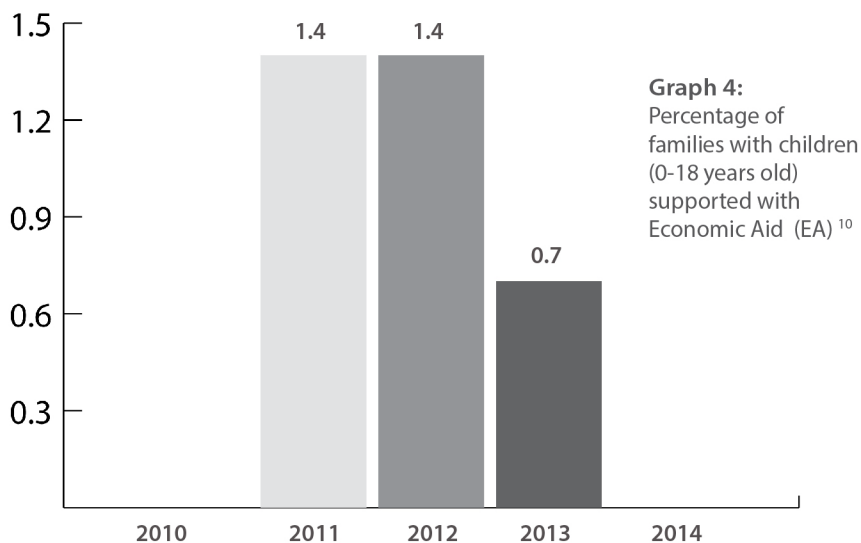


**Graph 3:** Percentage of children (15-18 years old) enrolled in high school <sup>9</sup>

<sup>8</sup>Data calculated by Observatory based on information from DAR Gjirokaštër (2011-2015), General Directorate of Civil Registry (2011-2015). Data for 2010 and 2014 are absent because they were not made public by the local institution

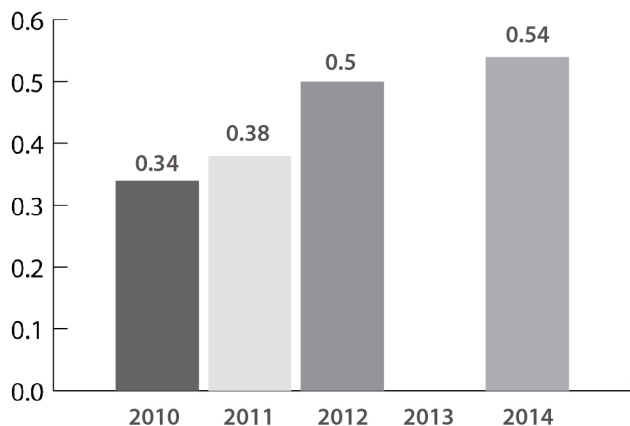
<sup>9</sup>Ibid;

## SOCIAL SERVICE

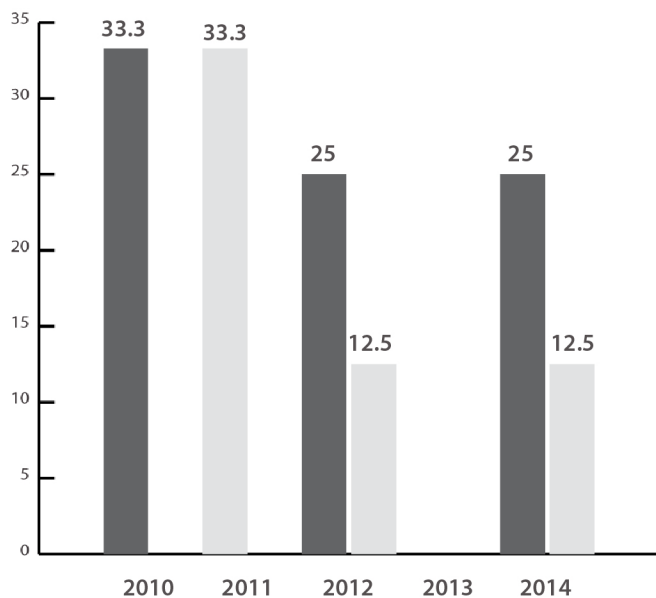


<sup>10</sup> Data calculated by Observatory based on information from State Social Service (2011-2015), General Directorate of Civil Registry (2011-2015). Data for 2010 and 2014 are absent because they were not made public by the local institution

<sup>11</sup> Ibid;



**Graph 6:**  
Percentage  
of children  
(0-18 years old) who  
benefit from disability  
allowance <sup>12</sup>



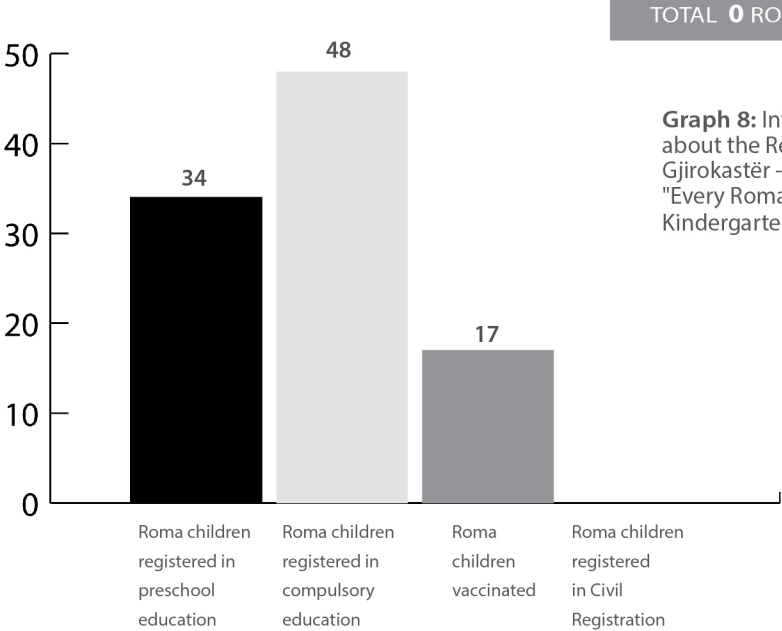
**Graph 7:** Percentage of  
children (0-18 years old)  
who benefit from disability  
allowance and follow  
school <sup>13</sup>

● Compulsory  
● High School

<sup>12</sup> Data calculated by Observatory based on information from State Social Service (2011-2015), General Directorate of Civil Registry (2011-2015)

<sup>13</sup> Ibid;

ROMA POPULATION



**Graph 8:** Information about the Region of Gjirokaštër - Initiative "Every Roma Child in Kindergarten" <sup>15</sup>

<sup>14</sup> Soros (2014), Roma Census,

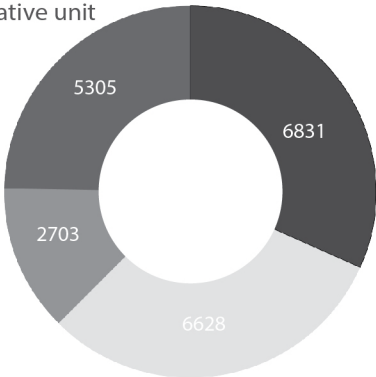
<sup>15</sup> Data obtained from the initiative “ Every Roma Child in Kindergarten” for the academic years 2013-2014 and 2014-2015

# — MUNICIPALITY OF MEMALIAJ —



GENERAL DATA	
REGION:	Gjirokaštër
DISTRICT:	Tepelenë
ADMINISTRATIVE UNITS:	Memaliaj, Krahës, Fshat Memaliaj, Luftinjë

**Graph 1:**  
Population for each administrative unit 2014 <sup>1</sup>



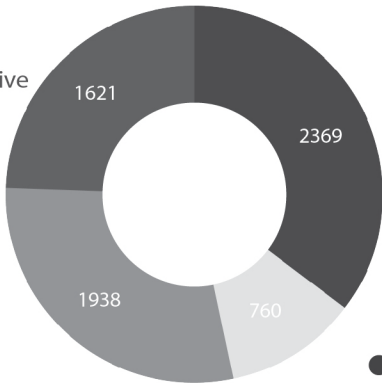
TOTAL **21,467** INHABITANTS

- Memaliaj
- Krahës
- Fshat Memaliaj
- Luftinjë

TOTAL **5,051** CHILDREN

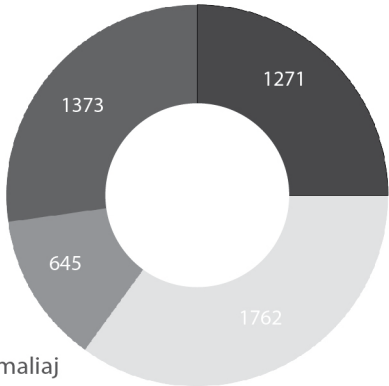
TOTAL **6,688** FAMILIES

**Graph 2:**  
Number of families for each administrative unit, 2014 <sup>2</sup>



- Memaliaj
- Krahës
- Fshat Memaliaj
- Luftinjë

**Graph 3:**  
Population (0-18 years old) for each administrative unit, 2014 <sup>3</sup>



- Memaliaj
- Krahës
- Fshat Memaliaj
- Luftinjë

<sup>1</sup> General Directorate of Civil Registry, Ministry of Internal Affairs, 2015

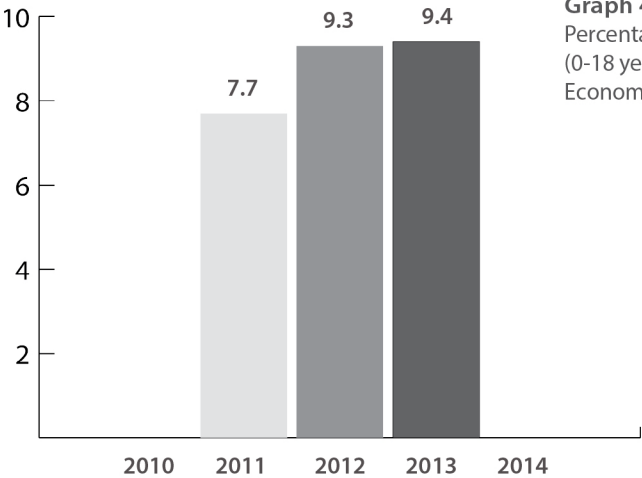
<sup>2</sup> Ibid;

<sup>3</sup> Ibid;



EDUCATION	
NUMBER OF KINDERGARTENS <sup>4</sup>	15
NUMBER OF ELEMENTARY SCHOOLS <sup>5</sup>	26
NUMBER OF HIGH SCHOOLS <sup>6</sup>	3
PERCENTAGE OF CHILDREN (3-6 YEARS OLD) ENROLLED IN PRESCHOOL CYCLE <sup>7</sup>	40.2
PERCENTAGE OF CHILDREN (6-15 YEARS OLD) ENROLLED IN COMPULSORY EDUCATION CYCLE <sup>8</sup>	53
PERCENTAGE OF CHILDREN (15-18 YEARS OLD) ENROLLED IN HIGH SCHOOL <sup>9</sup>	69.5

SOCIAL SERVICE



**Graph 4:**  
Percentage of families with children (0-18 years old) supported with Economic Aid (EA)<sup>10</sup>

<sup>4</sup>Educational Office (ZA) Tepelenë, 2014

<sup>5</sup>Ibid;

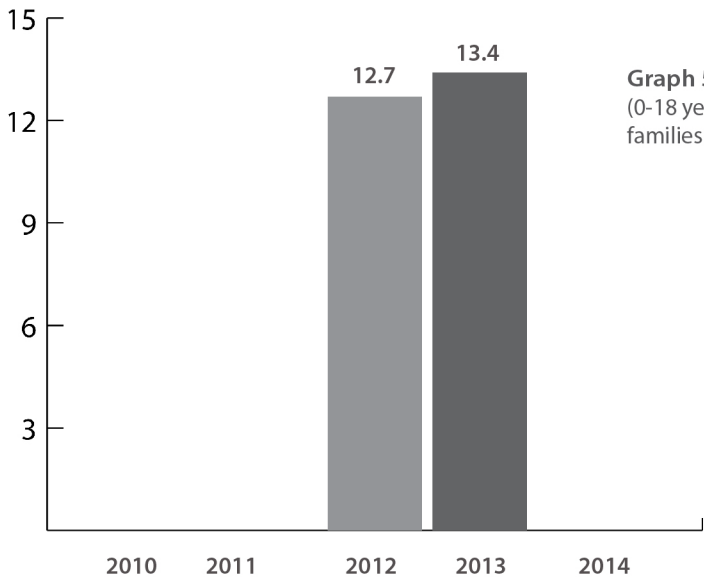
<sup>6</sup>Ibid;

<sup>7</sup>Data calculated by Observatory based on information from ZA Tepelenë (2014), General Directorate of Civil Registry (2014). Data for 2010, 2011, 2012 and 2014 are absent because they were not made public by the local institution

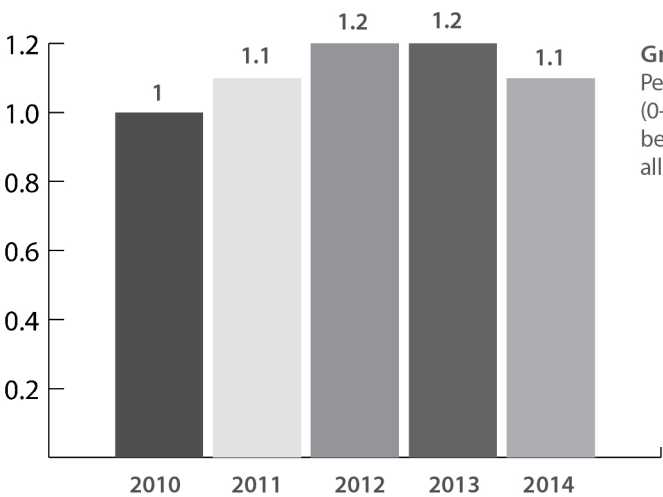
<sup>8</sup>Ibid;

<sup>9</sup>Ibid;

<sup>10</sup>Data calculated by Observatory based on information from State Social Service (2011-2015), General Directorate of Civil Registry (2011-2015). Data for 2010 and 2014 are absent because they were not made public by the local institution



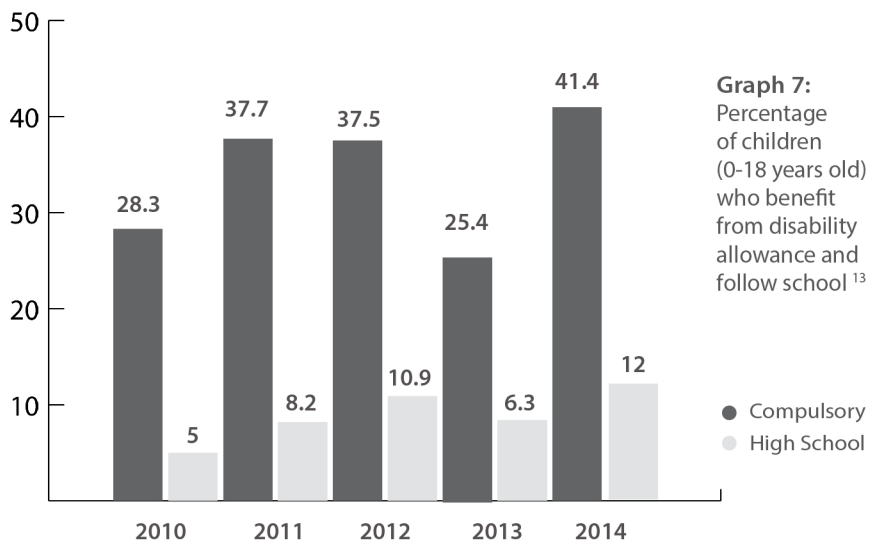
**Graph 5:** Percentage of children (0-18 years old) who live in families supported with EA <sup>11</sup>



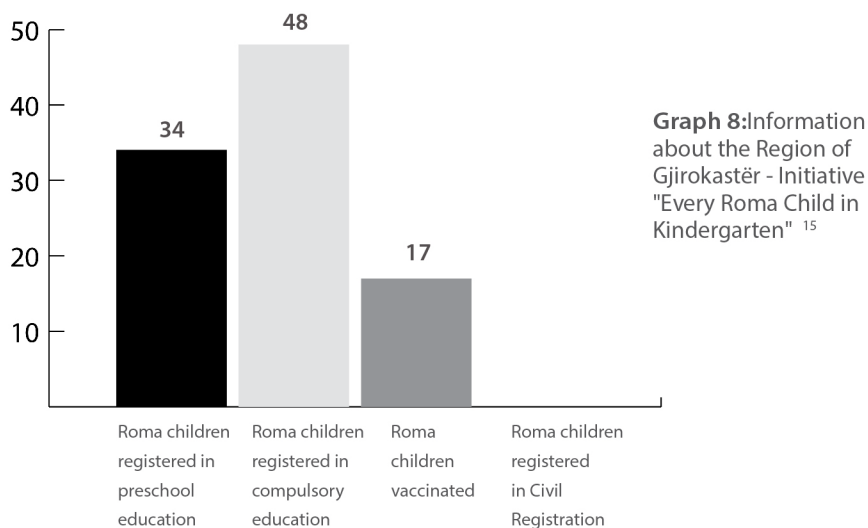
**Graph 6:** Percentage of children (0-18 years old ) who benefit from disability allowance <sup>12</sup>

<sup>11</sup> Data calculated by Observatory based on information from State Social Service (2011-2015), General Directorate of Civil Registry (2011-2015). Data for 2010, 2011 and 2014 are absent because they were not made public by the local institution

<sup>12</sup> Data calculated by Observatory based on information from State Social Service (2011-2015), General Directorate of Civil Registry (2011-2015)



## ROMA POPULATION

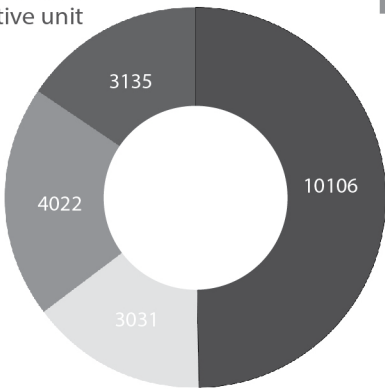
TOTAL 0 ROMA FAMILIES<sup>14</sup><sup>13</sup> Data calculated by Observatory based on information from State Social Service (2011-2015)<sup>14</sup> Soros (2014), Roma Census<sup>15</sup> Data obtained from the initiative "Every Roma Child in Kindergarten" for the academic years 2013-2014 and 2014-2015

# — MUNICIPALITY OF PËRMET —



GENERAL DATA	
REGION:	Gjirokaštër
DISTRICT:	Përmet
ADMINISTRATIVE UNITS:	Përmet, Frashër, Çarçovë, Qendër dhe Petran

Graph 1:  
Population for each administrative unit 2014 <sup>1</sup>



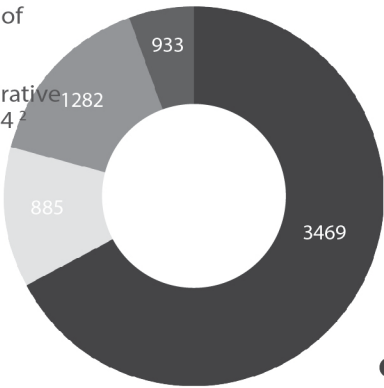
TOTAL **20,294** INHABITANTS

- Përmet
- Çarçovë
- Qendër + Frashër
- Petran

TOTAL **4,110** CHILDREN

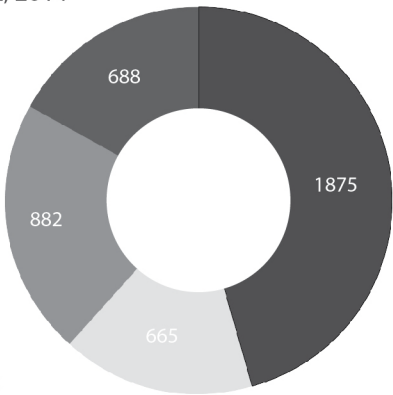
TOTAL **6,569** FAMILIES

Graph 2:  
Number of families for each administrative unit, 2014 <sup>2</sup>



- Përmet
- Çarçovë
- Qendër + Frashër
- Petran

Graph 3:  
Population (0-18 years old) for each administrative unit, 2014 <sup>3</sup>



- Përmet
- Çarçovë
- Qendër + Frashër
- Petran

<sup>1</sup> General Directorate of Civil Registry, Ministry of Internal Affairs, 2015

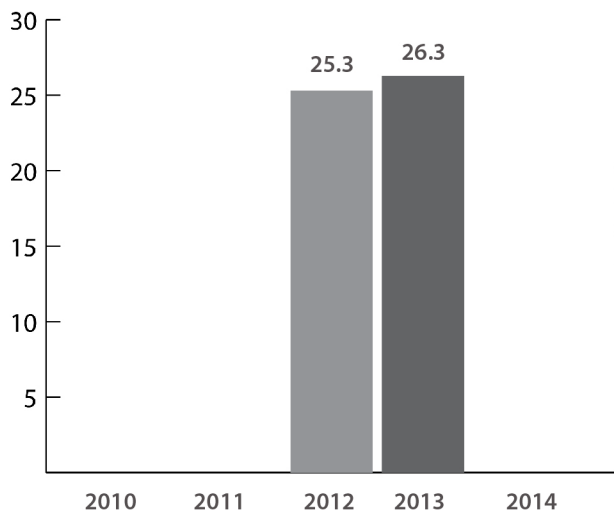
<sup>2</sup> Ibid;

<sup>3</sup> Ibid;

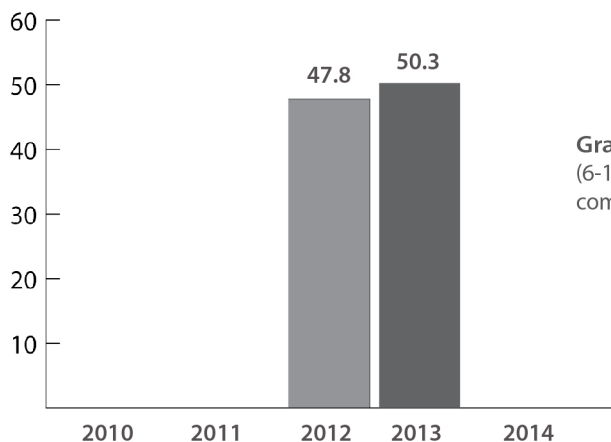
## EDUCATION



NUMBER OF KINDERGARTENS <sup>4</sup>	9
NUMBER OF ELEMENTARY SCHOOLS <sup>5</sup>	26
NUMBER OF HIGH SCHOOLS <sup>6</sup>	2



**Graph 4:**  
Percentage of children  
(3 - 6 years old) enrolled in  
preschool cycle <sup>7</sup>



**Graph 5:** Percentage of children  
(6-15 years old) enrolled in  
compulsory education cycle <sup>8</sup>

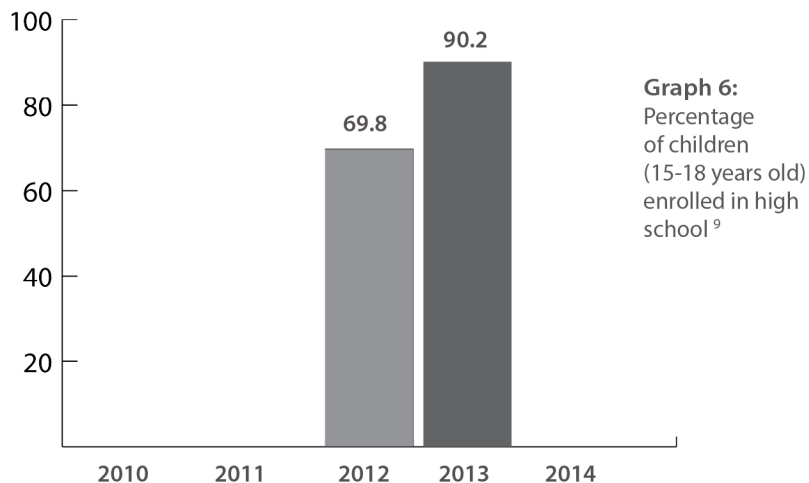
<sup>4</sup> Educational Office (ZA) Përmet, 2014

<sup>5</sup> Ibid;

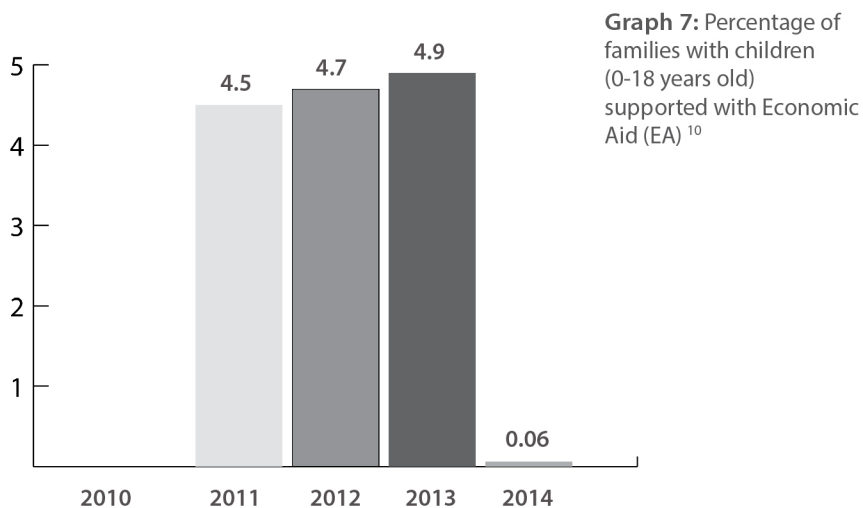
<sup>6</sup> Ibid;

<sup>7</sup> Data calculated by Observatory based on information from ZA Përmet (2014), General Directorate of Civil Registry (2014). Data for 2010, 2011 and 2014 are absent because they were not made public by the local institution

<sup>8</sup> Ibid;

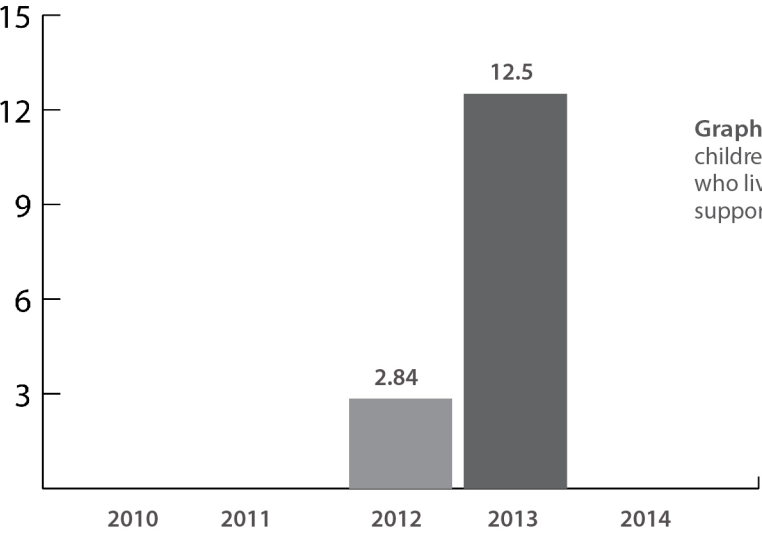


## SOCIAL SERVICE

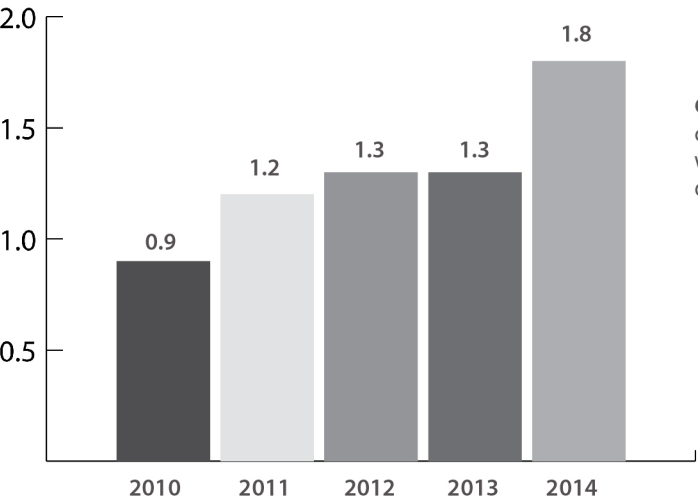


<sup>9</sup>Data calculated by Observatory based on information from ZA Përmet (2014), General Directorate of Civil Registry (2014). Data for 2010, 2011 and 2014 are absent because they were not made public by the local institution

<sup>10</sup>Data calculated by Observatory based on information from State Social Service (2011-2015), General Directorate of Civil Registry (2011-2015)



**Graph 8:** Percentage of children (0-18 years old ) who live in families supported with EA <sup>11</sup>

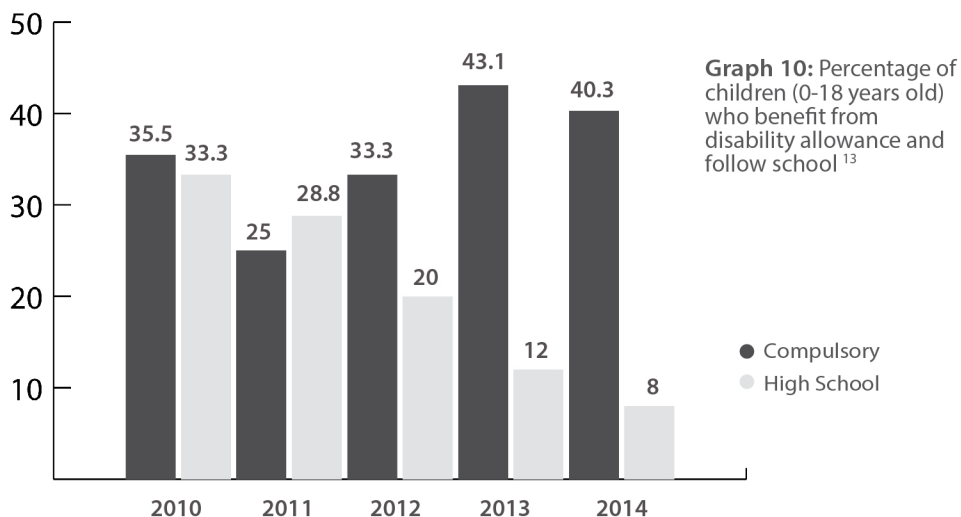


**Graph 9:** Percentage of children (0-18 years old) who benefit from disability allowance <sup>12</sup>

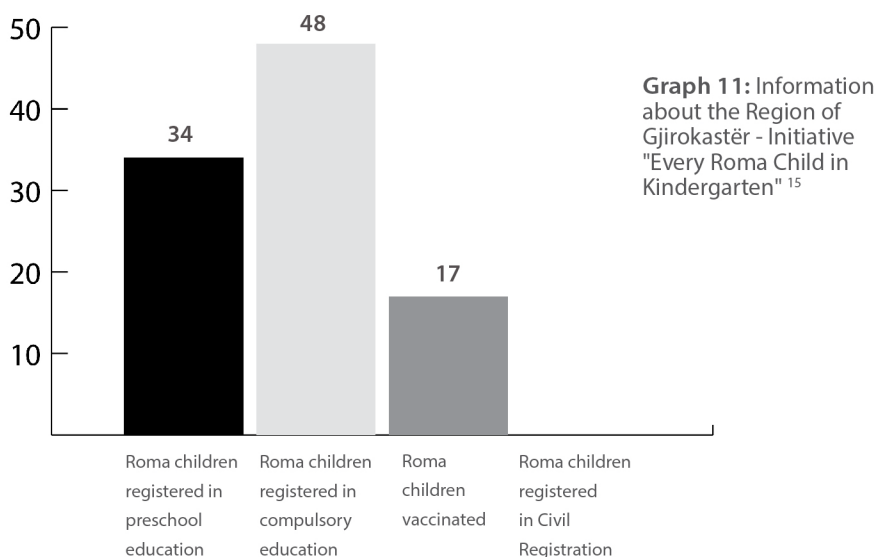
<sup>11</sup> Data calculated by Observatory based on information from State Social Service (2011-2015), General Directorate of Civil Registry (2011-2015). Data for 2010, 2011 and 2014 are absent because they were not made public by the local institution

<sup>12</sup> Data calculated by Observatory based on information from State Social Service (2011-2015), General Directorate of Civil Registry (2011-2015)





## ROMA POPULATION

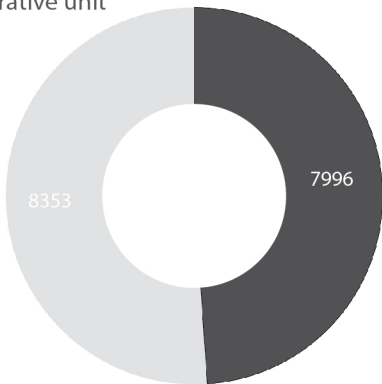
TOTAL 0 ROMA FAMILIES<sup>14</sup><sup>13</sup> Data calculated by Observatory based on information from State Social Service (2011-2015)<sup>14</sup> Soros (2014), Roma Census<sup>15</sup> Data obtained from the initiative "Every Roma Child in Kindergarten" for the academic years 2013-2014 and 2014-2015

# — MUNICIPALITY OF TEPELENË —



GENERAL DATA	
REGION:	Gjirokaštër
DISTRICT:	Tepelenë
ADMINISTRATIVE UNITS:	Tepelenë, Qendër (Lopës e Kurvelesh)

**Graph 1:**  
Population for each administrative unit 2014 <sup>1</sup>

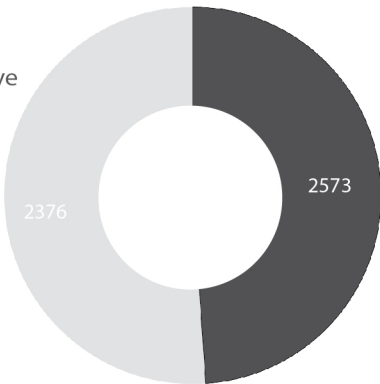


TOTAL **16,349** INHABITANTS

- Tepelenë
- Qendër Tepelenë (Lopës e Kurvelesh)

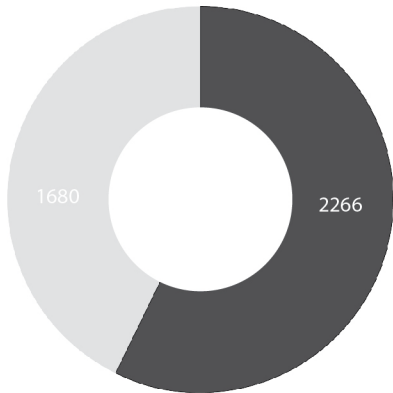
TOTAL **4,949** FAMILIES

**Graph 2:**  
Number of families for each administrative unit, 2014 <sup>2</sup>



- Tepelenë
- Qendër Tepelenë (Lopës e Kurvelesh)

**Graph 3:**  
Population (0-18 years old) for each administrative unit, 2014 <sup>3</sup>



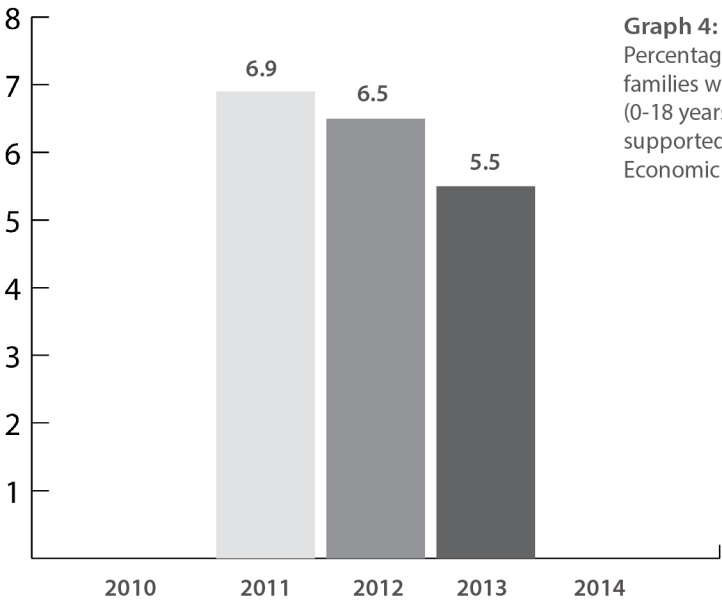
- Tepelenë
- Qendër Tepelenë (Lopës e Kurvelesh)

<sup>1</sup> General Directorate of Civil Registry, Ministry of Internal Affairs, 2015  
<sup>2</sup> Ibid;  
<sup>3</sup> Ibid;

EDUCATION	
NUMBER OF KINDERGARTENS <sup>4</sup>	16
NUMBER OF ELEMENTARY SCHOOLS <sup>5</sup>	24
NUMBER OF HIGH SCHOOLS <sup>6</sup>	1
PERCENTAGE OF CHILDREN (3-6 YEARS OLD) ENROLLED IN PRESCHOOL CYCLE <sup>7</sup>	28%
PERCENTAGE OF CHILDREN (6-15 YEARS OLD) ENROLLED IN COMPULSORY EDUCATION CYCLE <sup>8</sup>	40.7%
PERCENTAGE OF CHILDREN (15-18 YEARS OLD) ENROLLED IN HIGH SCHOOL <sup>9</sup>	51.5%



SOCIAL SERVICE



**Graph 4:**  
Percentage of families with children (0-18 years old) supported with Economic Aid (EA)<sup>10</sup>

<sup>4</sup>Educational Office (ZA) Tepelenë, 2014

<sup>5</sup>Ibid;

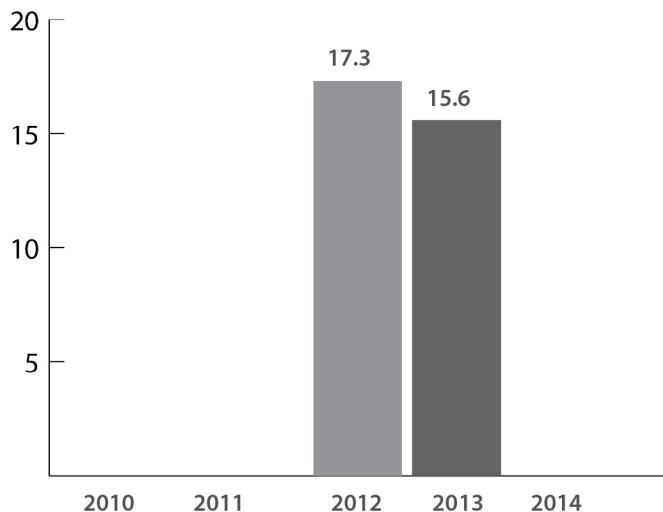
<sup>6</sup>Ibid;

<sup>7</sup> Data calculated by Observatory based on information from ZA Tepelenë (2014), General Directorate of Civil Registry (2014). Data for 2010, 2011, 2012 and 2014 are absent because they were not made public by the local institution

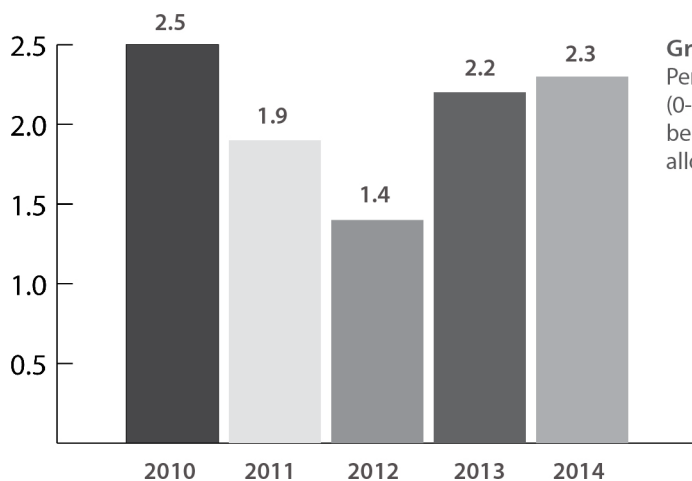
<sup>8</sup>Ibid;

<sup>9</sup>Ibid;

<sup>10</sup>Data calculated by Observatory based on information from State Social Service (2011-2015) and General Directorate of Civil Registry (2011-2015). Data for 2010 and 2014 are absent because they were not made public by the local institution



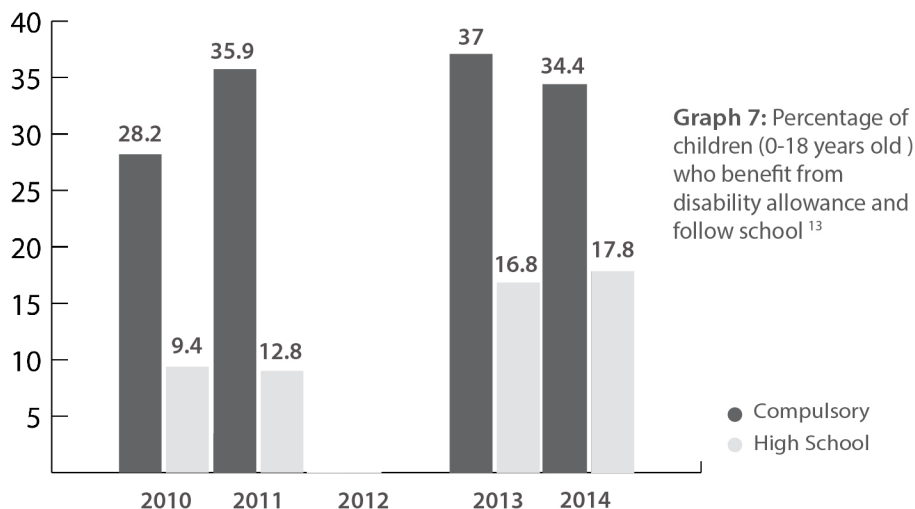
**Graph 5:** Percentage of children (0-18 years old ) who live in families supported with EA <sup>11</sup>



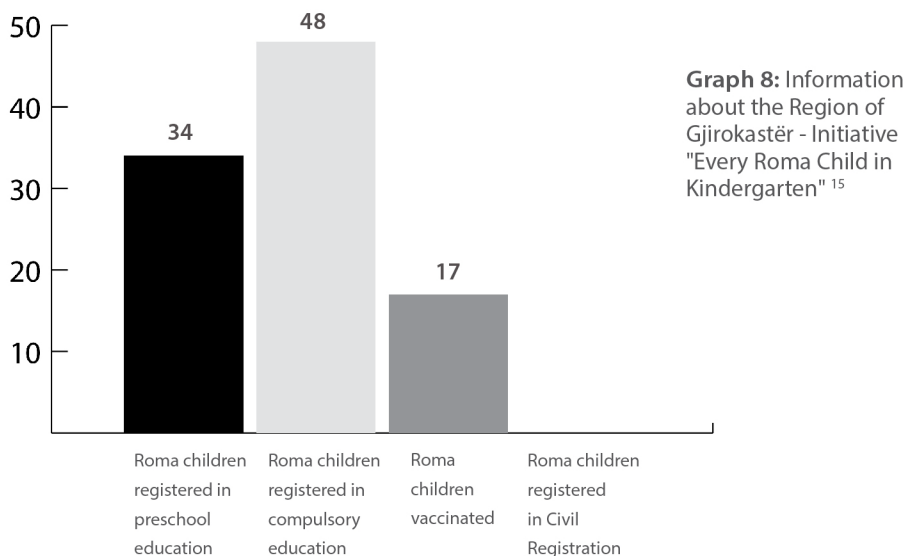
**Graph 6:** Percentage of children (0-18 years old ) who benefit from disability allowance <sup>12</sup>

<sup>11</sup> Data calculated by Observatory based on information from State Social Service (2011-2015), General Directorate of Civil Registry (2011-2015). Data for 2010, 2011 and 2014 are absent because they were not made public by the local institution

<sup>12</sup> Data calculated by Observatory based on information from State Social Service (2011-2015), General Directorate of Civil Registry (2011-2015)



## ROMA POPULATION

TOTAL 0 ROMA FAMILIES<sup>14</sup><sup>13</sup> Data calculated by Observatory based on information from State Social Service (2011-2015)<sup>14</sup> Soros (2014), Roma Census<sup>15</sup> Data obtained from the initiative "Every Roma Child in Kindergarten" for the academic years 2013-2014 and 2014-2015

