



# **FACT SHEET**

## **ON CHILD RIGHTS SITUATION**

### **MUNICIPALITIES OF FIER REGION**



# FACT SHEET

## ON CHILD RIGHTS SITUATION MUNICIPALITIES OF FIER REGION

This booklet refers to the data collected annually from Observatory for Children's Rights among local and central governmental institutions in Albania, recognized along the publication.

The data collection initiative and the publication of the booklet takes places in the framework of the programme "Observatory for Children's Rights supports evidence-based child-sensitive policy planning, with focus on decentralized action", realized in partnership with UNICEF in Albania during 2015-2016.

The content of this publication is the responsibility of Observatory and does not necessarily reflect the views of UNICEF

©Observatory/UNICEF, November 2016



# — MUNICIPALITY OF DIVJAKË —

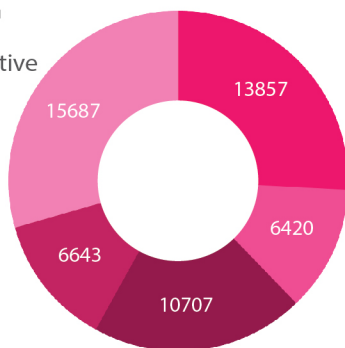


## GENERAL DATA



REGION :	Fier
DISTRICT :	Lushnje
ADMINISTRATIVE UNITS :	Divjakë, Tërbuf, Grabjan, Gradisht dhe Remas

**Graph 1:**  
Population  
for each  
administrative  
unit 2014<sup>1</sup>

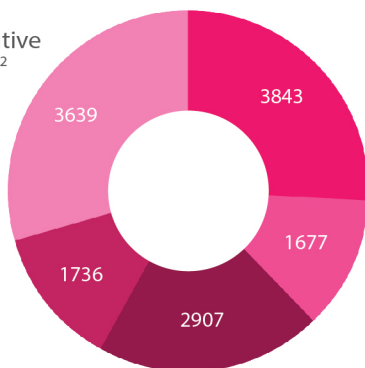


**TOTAL 53,314 INHABITANTS**

- Divjakë
- Grabian
- Gradisht
- Remas
- Tërbuf

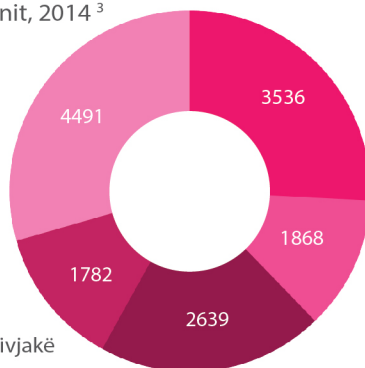
**TOTAL 13,802 FAMILIES**

**Graph 2:**  
Number of  
families  
for each  
administrative  
unit, 2014<sup>2</sup>



- Divjakë
- Grabian
- Gradisht
- Remas
- Tërbuf

**Graph 3:**  
Population  
(0-18 years old)  
for each administrative  
unit, 2014<sup>3</sup>



- Divjakë
- Grabian
- Gradisht
- Remas
- Tërbuf

<sup>1</sup> General Directorate of Civil Registry, Ministry of Internal Affairs, 2015

<sup>2</sup> Ibid;

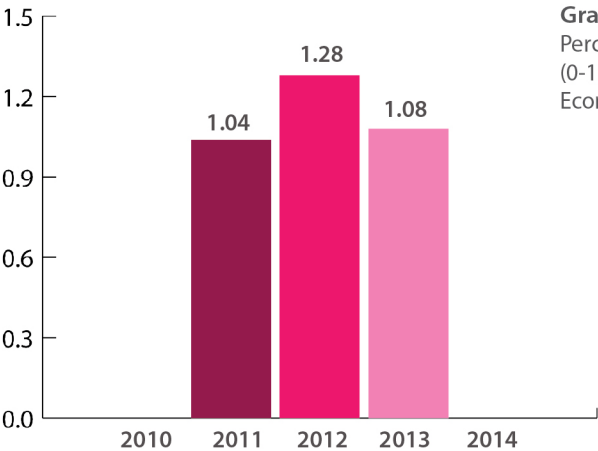
<sup>3</sup> Ibid;



EDUCATION	
NUMBER OF KINDERGARTENS <sup>4</sup>	30
NUMBER OF ELEMENTARY SCHOOLS <sup>5</sup>	14
NUMBER OF HIGH SCHOOLS <sup>6</sup>	6



SOCIAL SERVICE



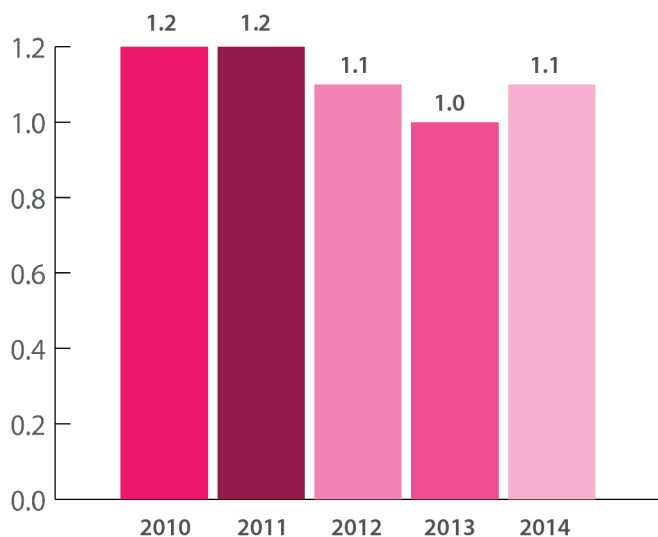
**Graph 4:**  
Percentage of families with children  
(0-18 years old) supported with  
Economic Aid (EA) <sup>7</sup>

<sup>4</sup> Educational office (ZA) Lushnje, 2014

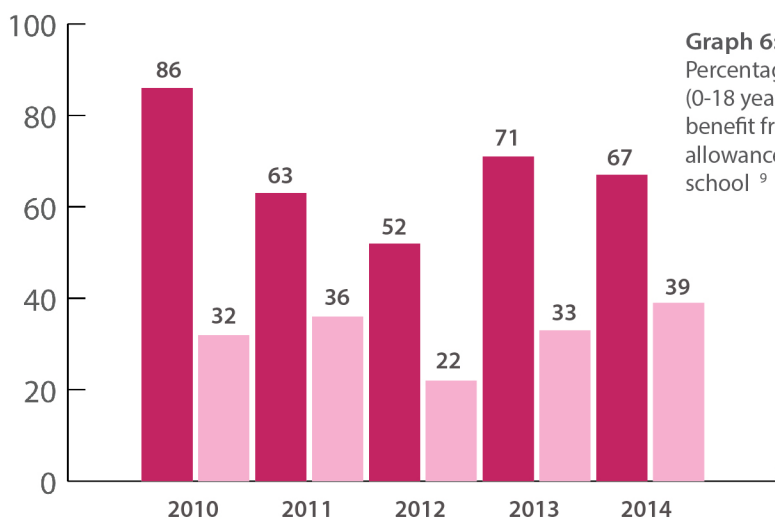
<sup>5</sup> Ibid;

<sup>6</sup> Ibid;

<sup>7</sup> Data calculated by Observatory based on information from State Social Service (2011-2015), General Directorate of Civil Registry (2011-2015)



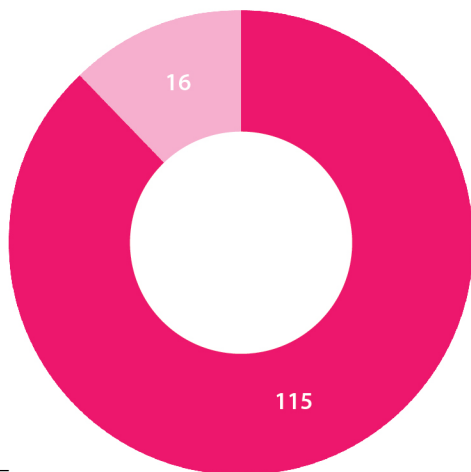
**Graph 5:**  
Percentage of children  
(0-18 years old ) who  
benefit from disability  
allowance <sup>8</sup>



**Graph 6:**  
Percentage of children  
(0-18 years old) who  
benefit from disability  
allowance and follow  
school <sup>9</sup>

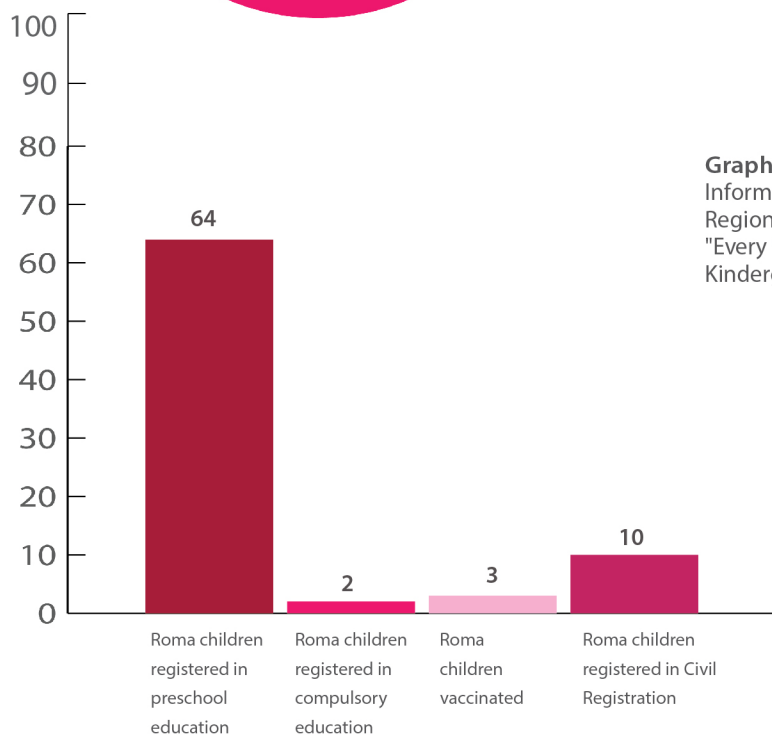
<sup>8</sup>Data calculated by Observatory based on information from State Social Service (2011-2015), General Directorate of Civil Registry (2011-2015).

<sup>9</sup>Ibid;

TOTAL **131** ROMA FAMILIES

**Graph 7**  
Number of Roma families- Municipality of Divjakë <sup>10</sup>

● Grabian  
● Tërbuf



**Graph 8**  
Information about the Region of Fier - Initiative "Every Roma Child in Kindergarten" <sup>11</sup>

<sup>10</sup> Soros (2014), Roma Census

<sup>11</sup> Data obtained from the initiative "Every Roma Child in Kindergarten" for the academic years 2013-2014 and 2014-2015

# — MUNICIPALITY OF FIER —

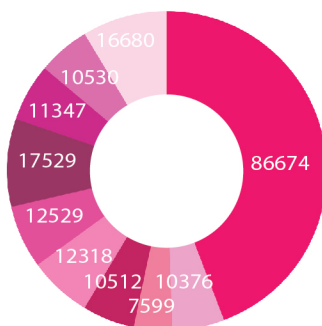


## GENERAL DATA



REGION :	Fier
DISTRICT :	Fier
ADMINISTRATIVE UNITS :	Fier , Lifofshë , Topojë , Mbrostar , Qendër , Dërmenas , Levan , Portëz , Frakull , Cakran

**Graph1:**  
Population for  
each  
administrative  
unit 2014<sup>1</sup>

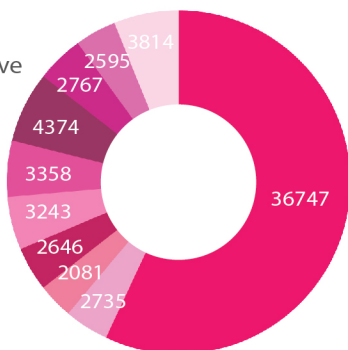


**TOTAL 196,094 INHABITANTS**

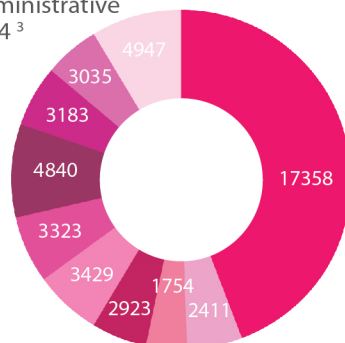


**TOTAL 64,360 FAMILIES**

**Graph 2:**  
Number of  
families for  
each  
administrative  
unit, 2014<sup>2</sup>



**Graph 3:**  
Population  
(0-18 years old) for  
each administrative  
unit, 2014<sup>3</sup>

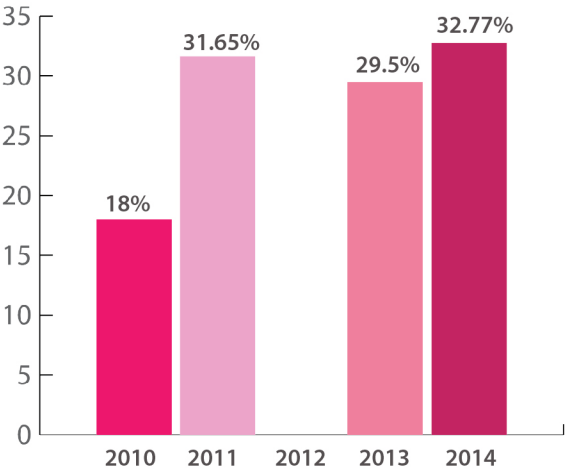


<sup>1</sup> General Directorate of Civil Registry, Ministry of Internal Affairs, 2015

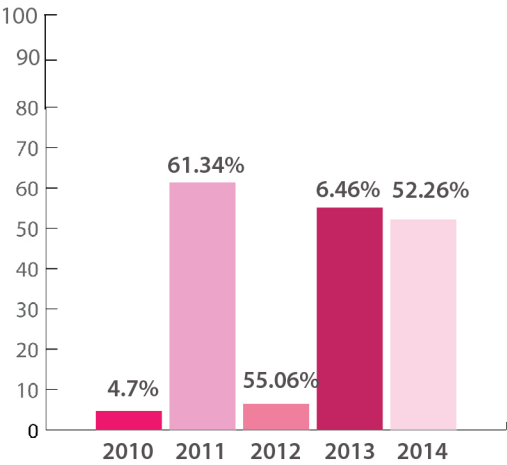
<sup>2</sup> Ibid;

<sup>3</sup> Ibid;

EDUCATION	
NUMBER OF KINDERGARTENS <sup>4</sup>	90
NUMBER OF ELEMENTARY SCHOOLS <sup>5</sup>	59
NUMBER OF HIGH SCHOOLS <sup>6</sup>	19



**Graph 4:**  
Percentage  
of children  
(3-6 years old)  
enrolled in preschool  
cycle <sup>7</sup>



**Graph 5:**  
Percentage of children  
(6-15 years old) enrolled in  
compulsory education cycle<sup>8</sup>

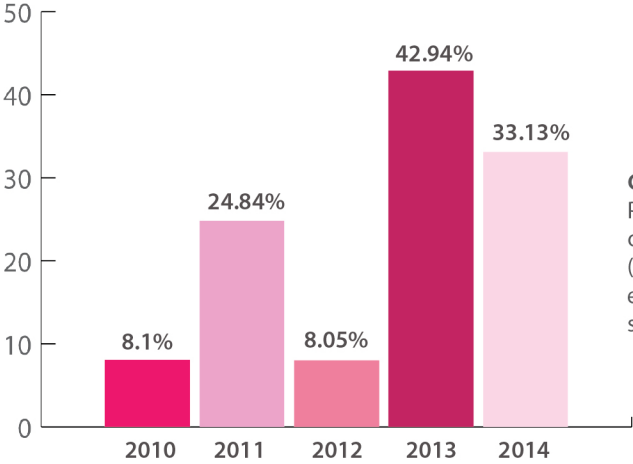
<sup>4</sup> Regional Educational Directorate (DAR) Fier, 2015

<sup>5</sup> Ibid;

<sup>6</sup> Ibid;

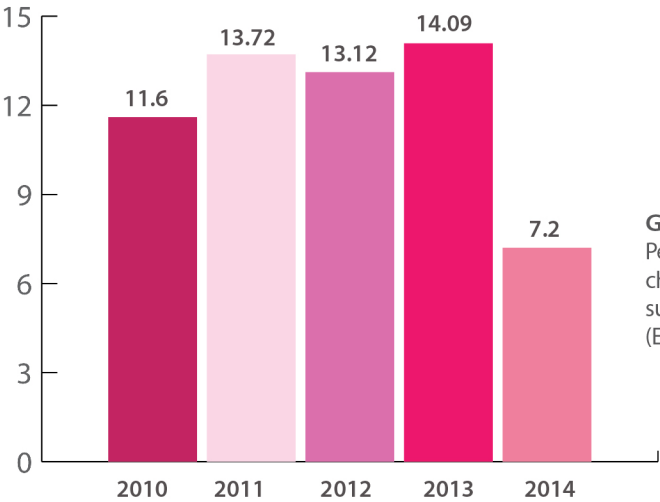
<sup>7</sup> Data calculated by Observatory based on information from DAR Fier (2011-2015), General Directorate of Civil Registry (2011-2015)

<sup>8</sup> Ibid;



**Graph 6:**  
Percentage  
of children  
(15-18 years old)  
enrolled in high  
school <sup>9</sup>

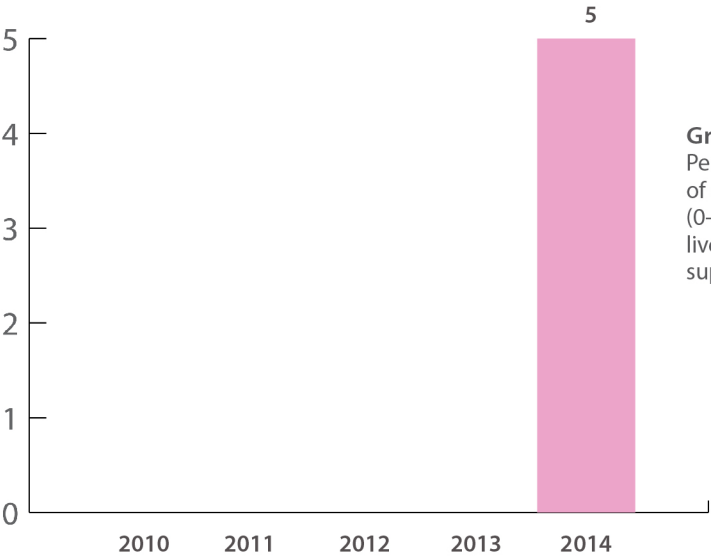
SOCIAL SERVICE



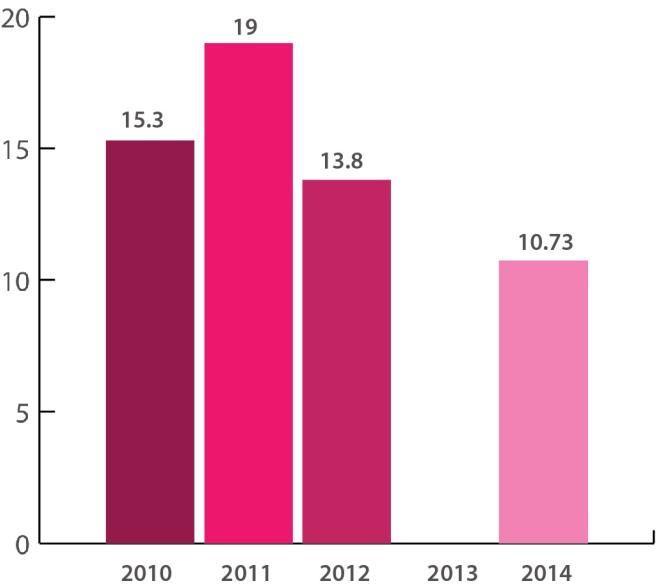
**Graph 7:**  
Percentage of families with  
children (0-18 years old)  
supported with Economic Aid  
(EA) <sup>10</sup>

<sup>9</sup>Data calculated by Observatory based on information from DAR Fier (2011-2015) and General Directorate of Civil Registry (2011-2015)

<sup>10</sup>Data calculated by Observatory based on information from State Social Service (2011-2015), General Directorate of Civil Registry (2011-2015)



**Graph 8:**  
Percentage  
of children  
(0-18 years old ) who  
live in families  
supported with EA <sup>11</sup>

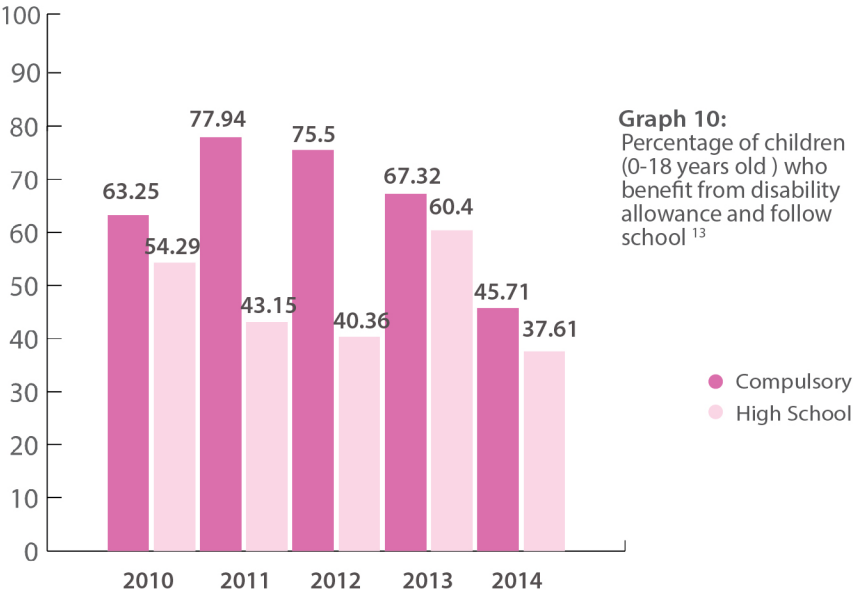


**Graph 9:**  
Percentage of children  
(0-18 years old) who  
benefit from disability  
allowance <sup>12</sup>

<sup>11</sup> Data calculated by Observatory based on information from State Social Service (2011-2015), General Directorate of Civil Registry (2011-2015)

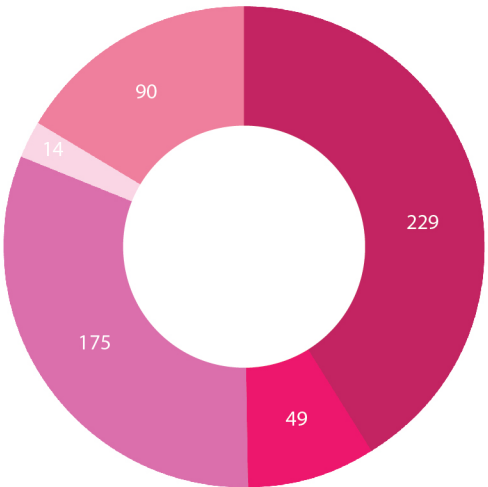
<sup>12</sup> Ibid;





ROMA POPULATION

TOTAL **557** ROMA FAMILIES

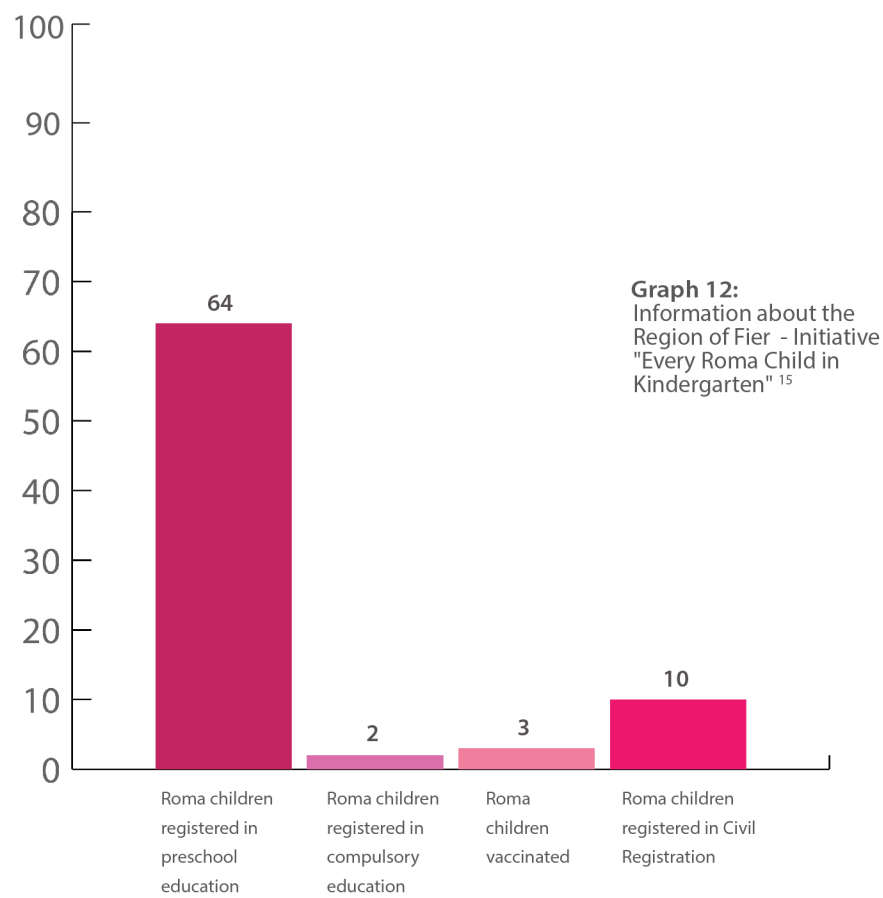


**Graph 11:**  
Number of Roma families- Municipality of Fier <sup>14</sup>

- Levan
- Mbrostar
- Qendër
- Topojë
- Dërmenas

<sup>13</sup>Data calculated by Observatory based on information from State Social Service (2011-2015)

<sup>14</sup>Soros (2014), Roma Census



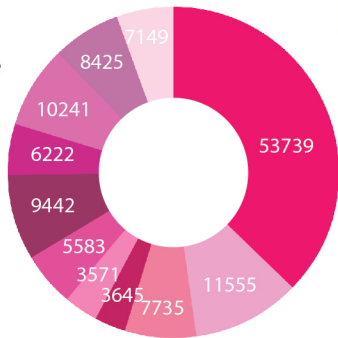
<sup>15</sup>Data obtained from the initiative "Every Roma Child in Kindergarten" for the academic years 2013-2014 and 2014-2015

# —MUNICIPALITY OF LUSHNJË—



GENERAL DATA	
REGION :	Fier
DISTRICT :	Lushnje
ADMINISTRATIVE UNITS :	Lushnje , Dushk , Golem , Ballagat , Hysgjokaj , Karbunarë , Fier-Shegan , Allkaj , Krutje , Kolonjë , Bubullimë

Graph 1:  
Population  
for each  
administrative  
unit 2014<sup>1</sup>

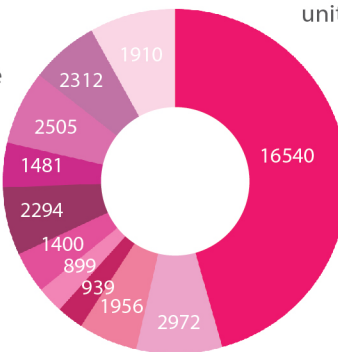


TOTAL **127,307** INHABITANTS

- Lushnje
- Dushk
- Golem
- Ballagat
- Hysgjokaj
- Karbunarë
- Fier-Shegan
- Allkaj
- Krutje
- Kolonjë
- Bubullimë

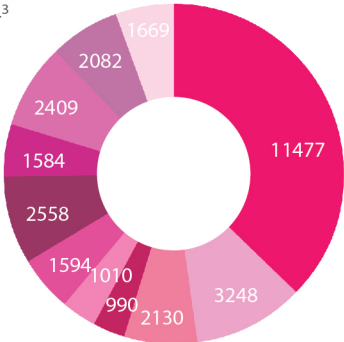
TOTAL **35,208** FAMILIES

Graph 2:  
Number of  
families  
for each  
administrative  
unit, 2014<sup>2</sup>



- Lushnje
- Dushk
- Golem
- Ballagat
- Hysgjokaj
- Karbunarë
- Fier-Shegan
- Allkaj
- Krutje
- Kolonjë
- Bubullimë

Graph 3:  
Population  
(0-18 years old)  
for each  
administrative  
unit, 2014<sup>3</sup>



- Lushnje
- Dushk
- Golem
- Ballagat
- Hysgjokaj
- Karbunarë
- Fier-Shegan
- Allkaj
- Krutje
- Kolonjë
- Bubullimë

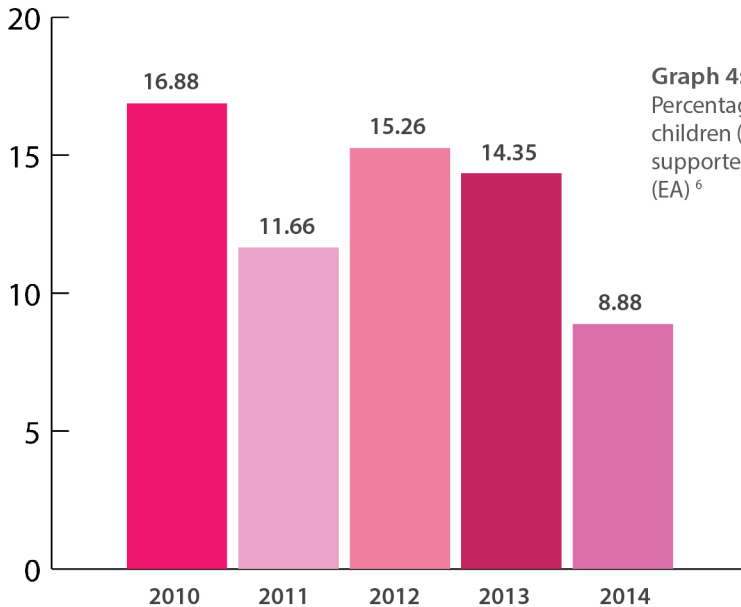
<sup>1</sup> General Directorate of Civil Registry, Ministry of Internal Affairs, 2015  
<sup>2</sup> Ibid;  
<sup>3</sup> Ibid;

## EDUCATION



NUMBER OF KINDERGARTENS	Data for this indicator are absent
NUMBER OF ELEMENTARY SCHOOLS	Data for this indicator are absent
NUMBER OF HIGH SCHOOLS	Data for this indicator are absent
PERCENTAGE OF CHILDREN (3-6 YEARS OLD) ENROLLED IN PRESCHOOL CYCLE <sup>4</sup>	18.8% (data of 2014)
PERCENTAGE OF CHILDREN (6-15 YEARS OLD) ENROLLED IN COMPULSORY EDUCATION CYCLE <sup>5</sup>	9.2% (data of 2014)

## SOCIAL SERVICE

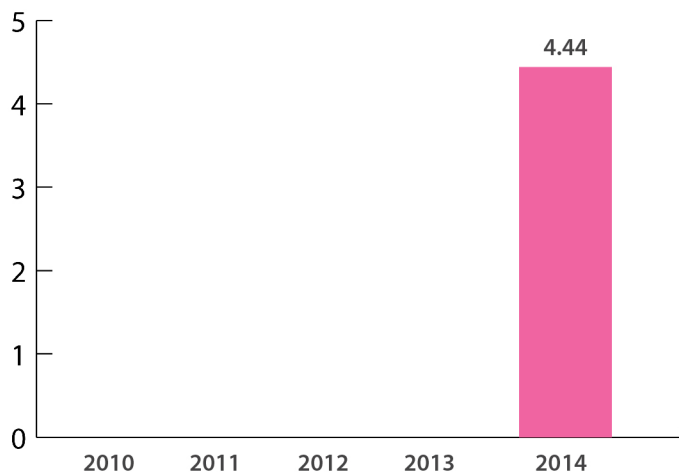
**Graph 4:**

Percentage of families with children (0-18 years old) supported with Economic Aid (EA)<sup>6</sup>

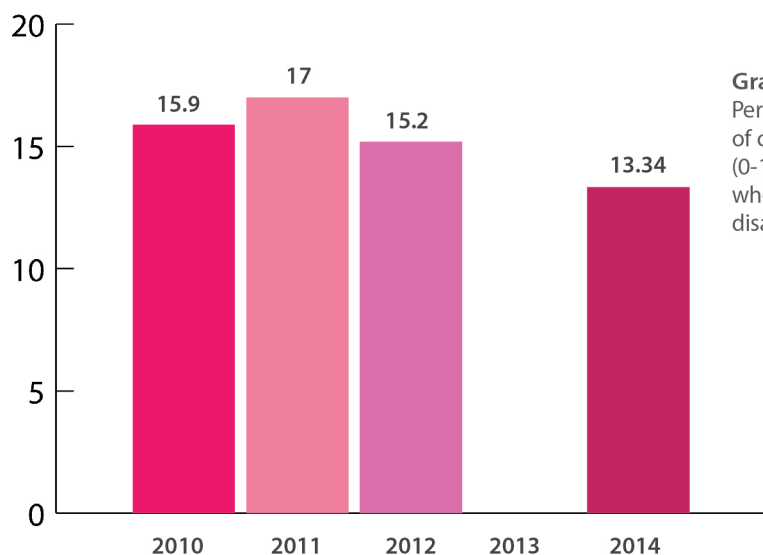
<sup>4</sup> Data calculated by Observatory based on information from Educational Office (ZA) Lushnje (2011), General Directorate of Civil Registry (2011-2015)

<sup>5</sup> Ibid;

<sup>6</sup> Data calculated by Observatory based on information from State Social Service (2011-2015), General Directorate of Civil Registry (2011-2015)



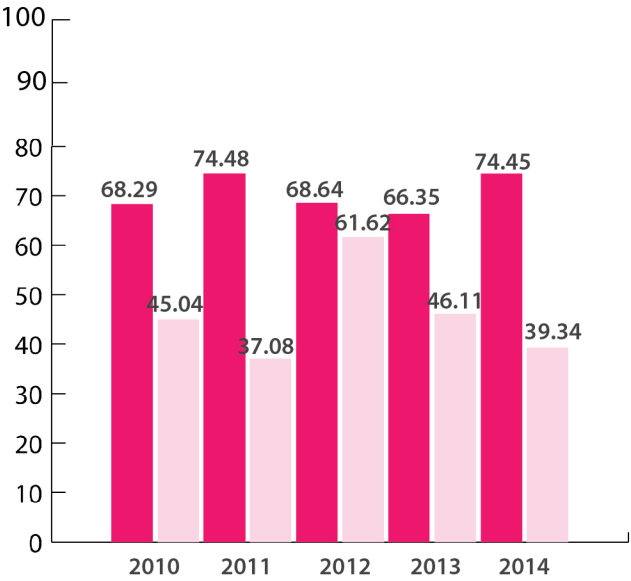
**Graph 5:**  
Percentage  
of children  
(0-18 years old ) who  
live in families  
supported with EA <sup>7</sup>



**Graph 6:**  
Percentage  
of children  
(0-18 years old )  
who benefit from  
disability allowance <sup>8</sup>

<sup>7</sup>Data calculated by Observatory based on information from State Social Service (2011-2015), General Directorate of Civil Registry (2011-2015)

<sup>8</sup>Ibid;

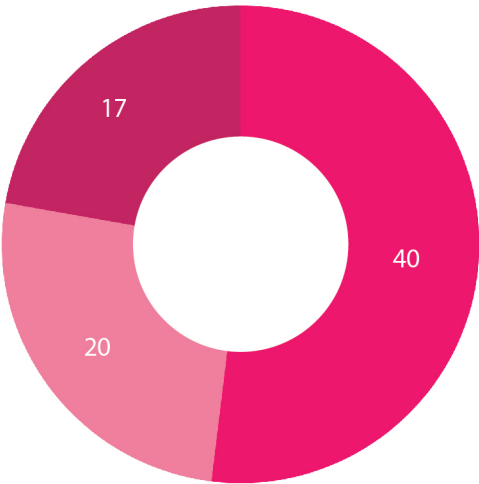


**Graph. 7:**  
Percentage of children  
(0-18 years old ) who  
benefit from disability  
allowance and follow  
school<sup>9</sup>

● Compulsory  
● High School

ROMA POPULATION

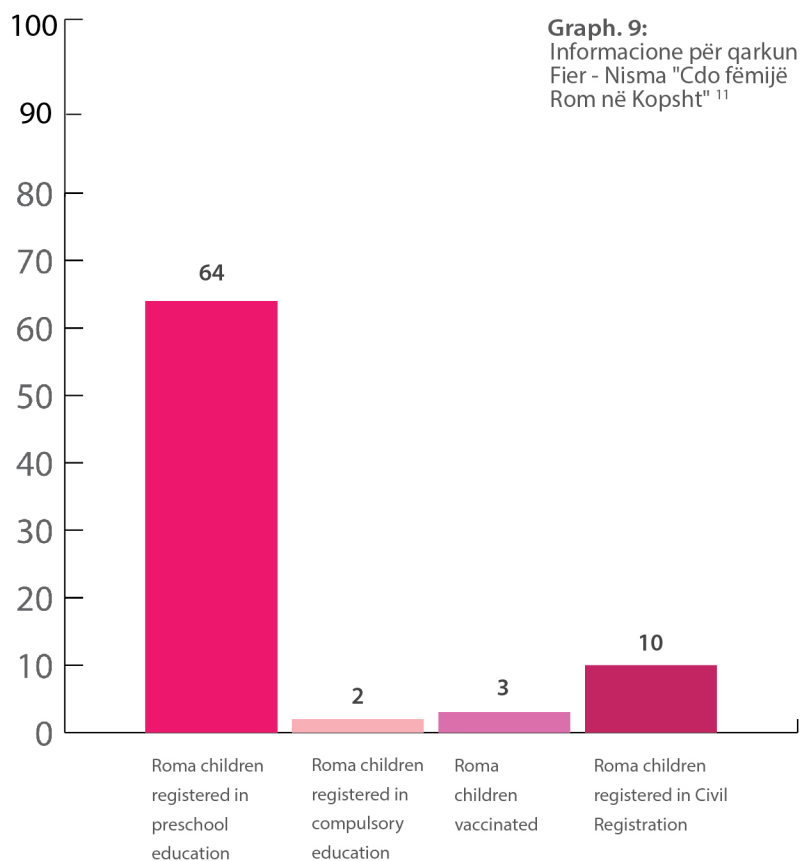
TOTAL **131** ROMA FAMILIES<sup>14</sup>



**Graph. 8:**  
Numri i familjeve Rome –  
Bashkia Lushnje<sup>10</sup>

<sup>9</sup>Data calculated by Observatory based on information from State Social Service (2011-2015)

<sup>10</sup>Soros (2014), Roma Census



<sup>11</sup> Data obtained from the initiative "Every Roma Child in Kindergarten" for the academic years 2013-2014 and 2014-2015

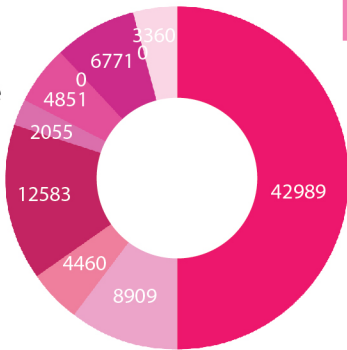


# — MUNICIPALITY OF MALLAKASTËR —



GENERAL DATA	
REGION:	Fier
DISTRICT:	Fier
ADMINISTRATIVE UNITS:	Mallakastër , Ngraçan , Qendër , Aranitas , Ballsh , Greshicë , Hekal , Selit , Fratar , Kut

Graph 1:  
Population  
for each  
administrative  
unit 2014 <sup>1</sup>

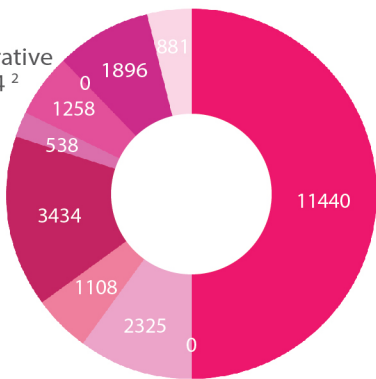


TOTAL **85,978** INHABITANTS

- Mallakastër
- Hekal
- Qendër
- Ngraçan
- Aranitas
- Fratar
- Ballsh
- Selit
- Greshicë
- Kut

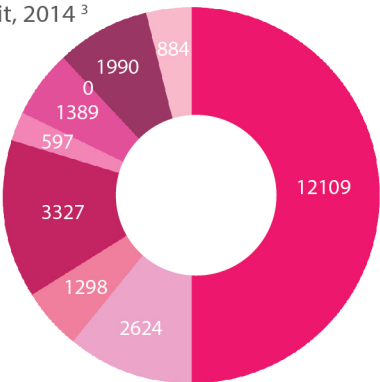
TOTAL **22,880** FAMILIES

Graph 2:  
Number of  
families  
for each  
administrative  
unit, 2014 <sup>2</sup>



- Mallakastër
- Hekal
- Qendër
- Ngraçan
- Aranitas
- Fratar
- Ballsh
- Selit
- Greshicë
- Kut

Graph 3:  
Population  
(0-18 years old)  
for each administrative  
unit, 2014 <sup>3</sup>



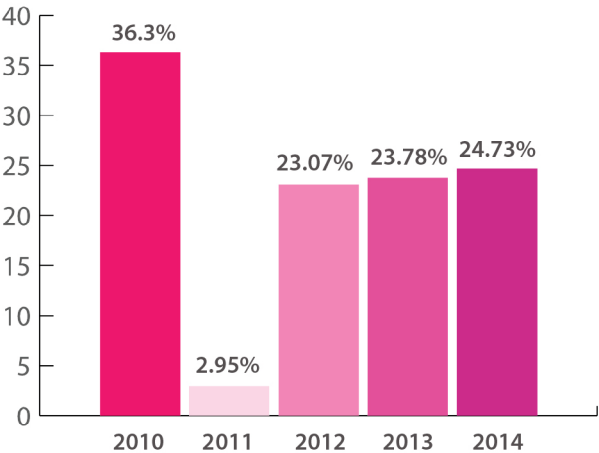
- Mallakastër
- Hekal
- Qendër
- Ngraçan
- Aranitas
- Fratar
- Ballsh
- Selit
- Greshicë
- Kut

<sup>1</sup> General Directorate of Civil Registry, Ministry of Internal Affairs, 2015

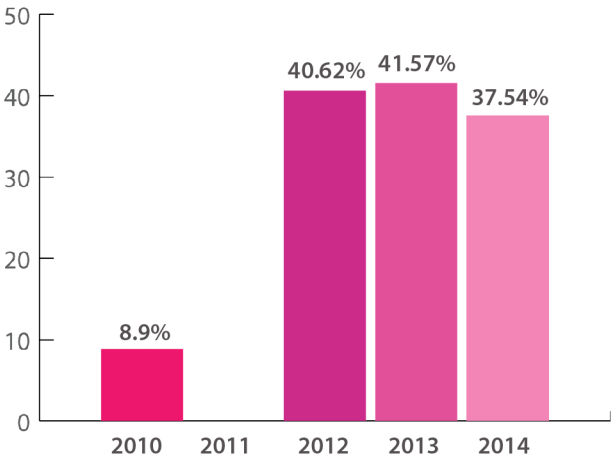
<sup>2</sup> Ibid;

<sup>3</sup> Ibid;

EDUCATION	
NUMBER OF KINDERGARTENS <sup>4</sup>	35
NUMBER OF ELEMENTARY SCHOOLS <sup>5</sup>	25
NUMBER OF HIGH SCHOOLS <sup>6</sup>	59



**Graph 4:**  
Percentage of children  
(3-6 years old)  
enrolled in preschool  
cycle <sup>7</sup>



**Graph 5:**  
Percentage of children  
(6-15 years old) enrolled in  
compulsory education cycle <sup>8</sup>

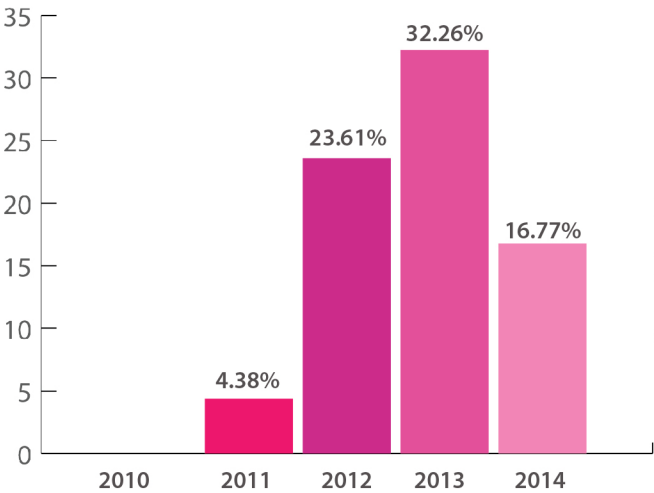
<sup>4</sup> Educational Office (ZA) Mallakastër, 2015

<sup>5</sup> Ibid;

<sup>6</sup> Ibid;

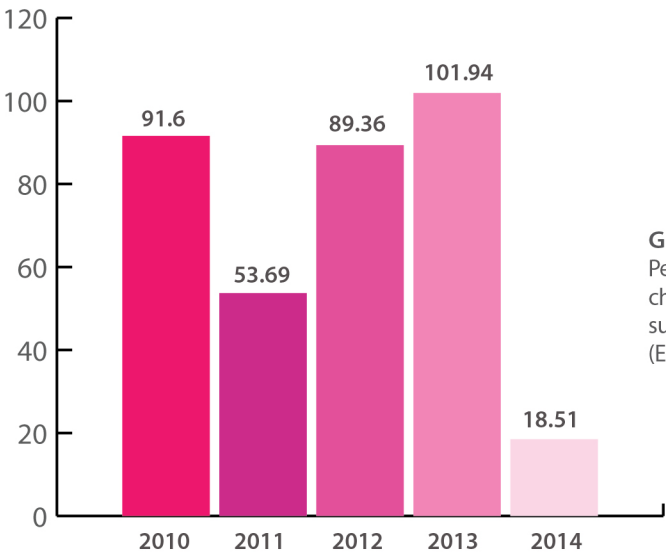
<sup>7</sup> Data calculated by Observatory based on information from ZA Mallakastër (2011), General Directorate of Civil Registry (2011-2015)

<sup>8</sup> Ibid;



**Graph 6:**  
Percentage of children (6-15 years old) enrolled in high school <sup>9</sup>

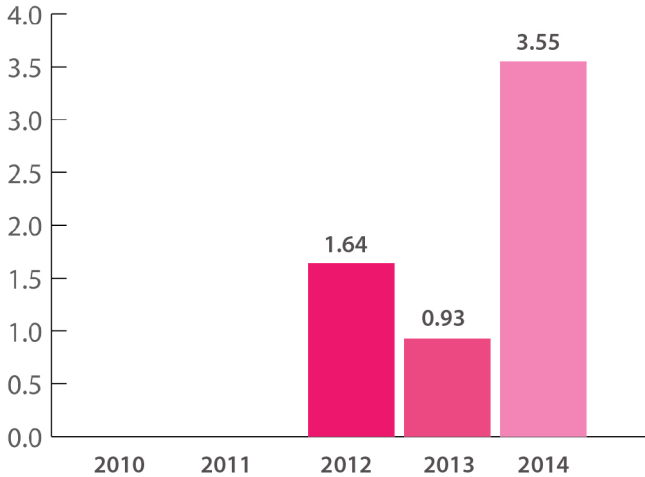
SOCIAL SERVICE



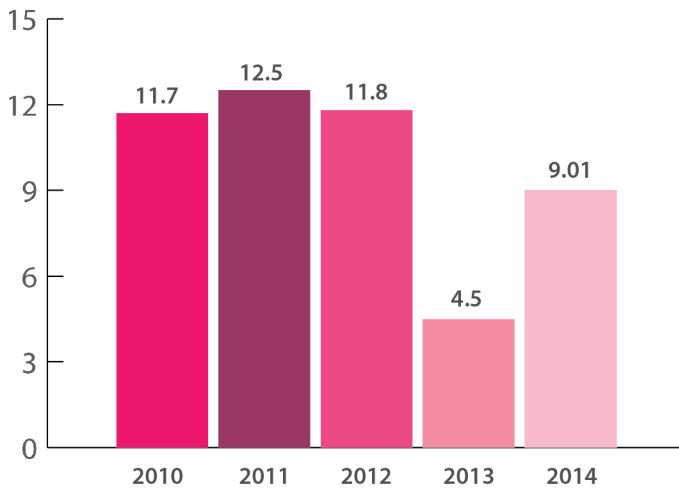
**Graph 7:**  
Percentage of families with children (0-18 years old) supported with Economic Aid (EA) <sup>10</sup>

<sup>9</sup>Data calculated by Observatory based on information from ZA Mallakastër (2011), General Directorate of Civil Registry (2011-2015)

<sup>10</sup>Data calculated by Observatory based on information from State Social Service (2011-2015), General Directorate of Civil Registry (2011-2015)



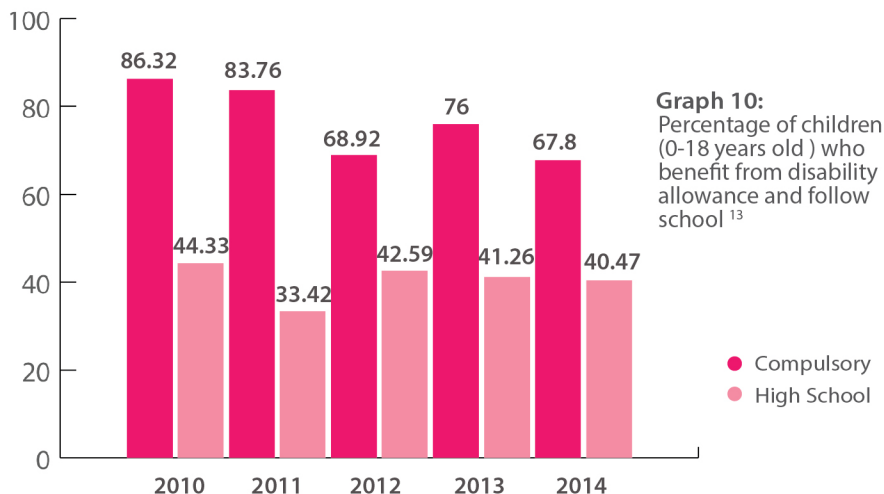
**Graph 8:**  
Percentage  
of children  
(0-18 years old ) who  
live in families  
supported with EA <sup>11</sup>



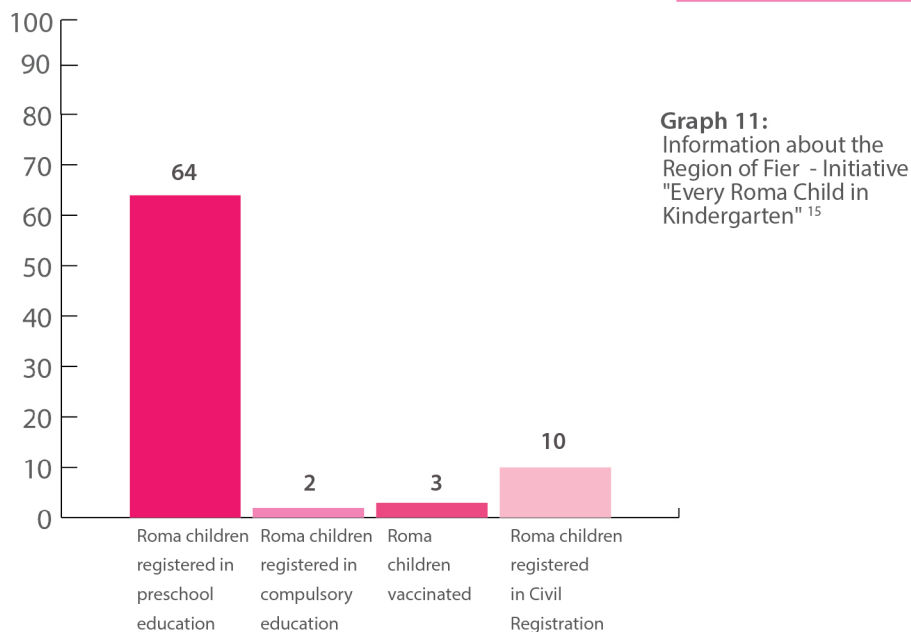
**Graph 9:**  
Percentage of children  
(0-18 years old ) who  
benefit from disability  
allowance <sup>12</sup>

<sup>11</sup> Data calculated by Observatory based on information from State Social Service (2011-2015), General Directorate of Civil Registry (2011-2015)

<sup>12</sup> Ibid;



## ROMA POPULATION

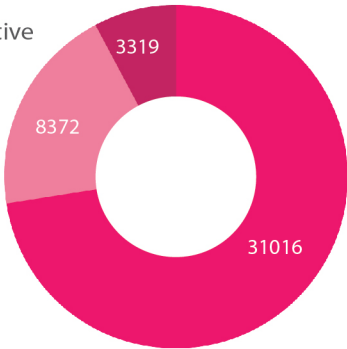
TOTAL 0 ROMA FAMILIES<sup>14</sup><sup>13</sup> Data calculated by Observatory based on information from State Social Service (2011-2015)<sup>14</sup> Soros (2014), Roma Census<sup>15</sup> Data obtained from the initiative "Every Roma Child in Kindergarten" for the academic years 2013-2014 and 2014-2015

# — MUNICIPALITY OF PATOS —



GENERAL DATA	
REGION:	Fier
DISTRICT:	Fier
ADMINISTRATIVE UNITS:	Patos , Zharrëz , Ruzhdië

**Graph 1:**  
Population  
for each  
administrative  
unit 2014 <sup>1</sup>

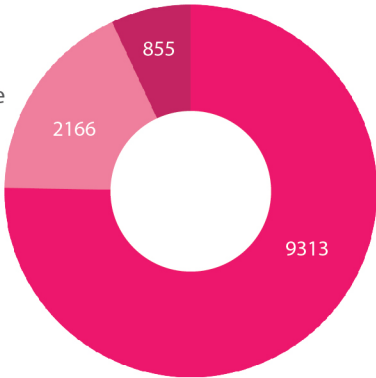


TOTAL **42,707** INHABITANTS

- Patos
- Zharrëz
- Ruzhdië

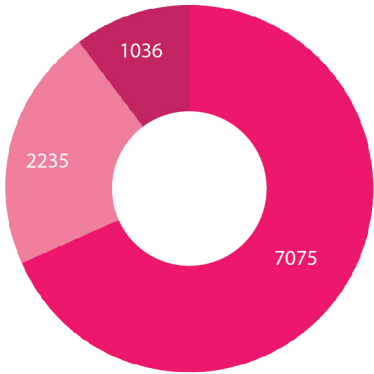
TOTAL **12,334** FAMILIES

**Graph 2:**  
Number of  
families  
for each  
administrative  
unit, 2014 <sup>2</sup>



- Patos
- Zharrëz
- Ruzhdië

**Graph 3:**  
Population  
(0-18 years old) for  
each administrative  
unit, 2014 <sup>3</sup>



- Patos
- Zharrëz
- Ruzhdië

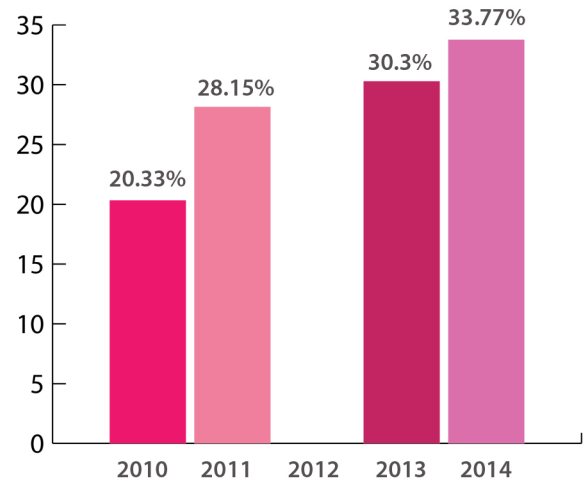
<sup>1</sup> General Directorate of Civil Registry, Ministry of Internal Affairs, 2015

<sup>2</sup> Ibid;

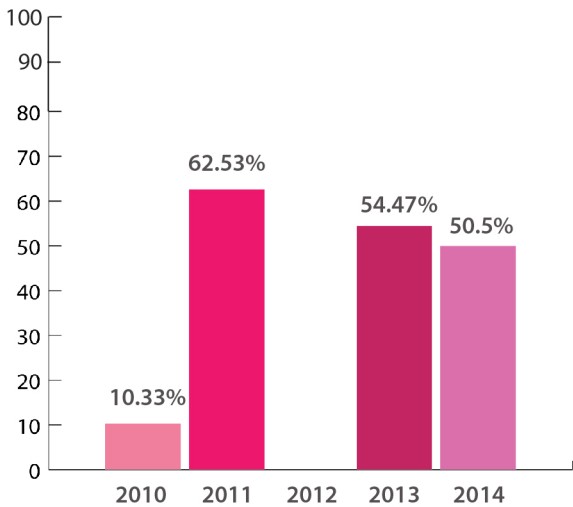
<sup>3</sup> Ibid;



EDUCATION	
NUMBER OF KINDERGARTENS <sup>4</sup>	18
NUMBER OF ELEMENTARY SCHOOLS <sup>5</sup>	10
NUMBER OF HIGH SCHOOLS <sup>6</sup>	4



**Graph 4:**  
Percentage  
of children  
(3-6 years old)  
enrolled in preschool  
cycle <sup>7</sup>



**Graph 5:**  
Percentage  
of children  
(6-15 years old)  
enrolled in  
compulsory  
education cycle <sup>8</sup>

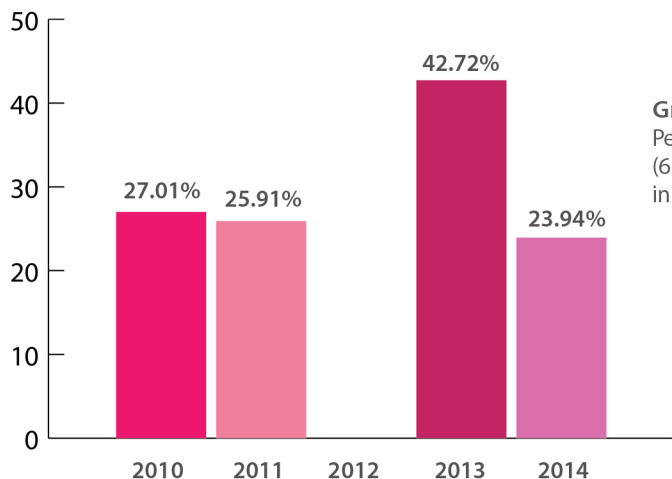
<sup>4</sup> Regional Educational Directorate (DAR) Fier, 2015

<sup>5</sup> Ibid;

<sup>6</sup> Ibid;

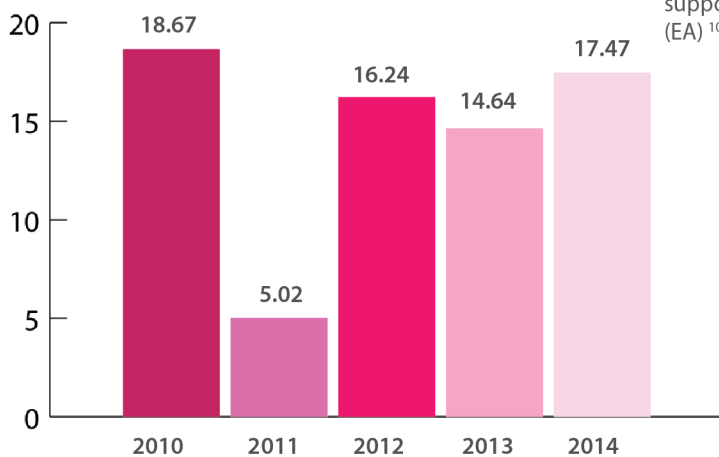
<sup>7</sup> Data calculated by Observatory based on information from DAR Fier (2011), General Directorate of Civil Registry (2011-2015)

<sup>8</sup> Ibid;



**Graph 6:**  
Percentage of children  
(6 -15 years old) enrolled  
in high school <sup>9</sup>

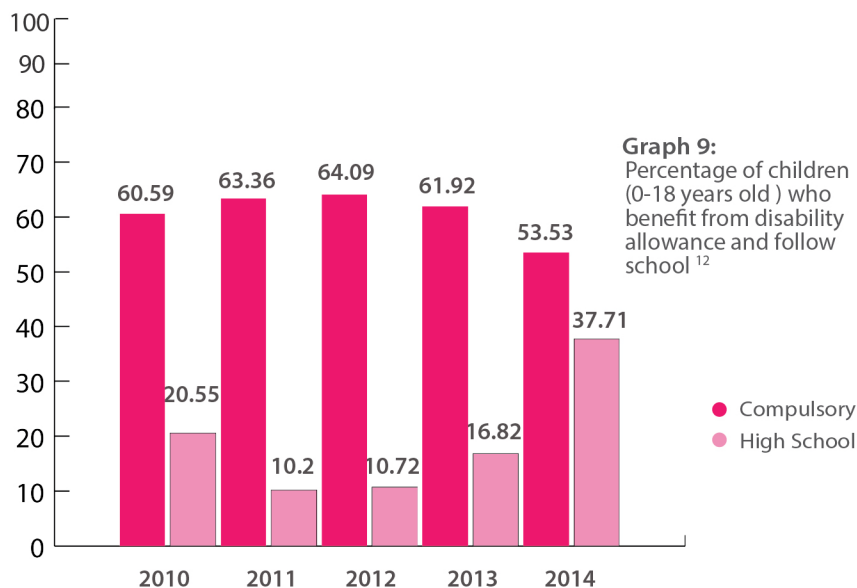
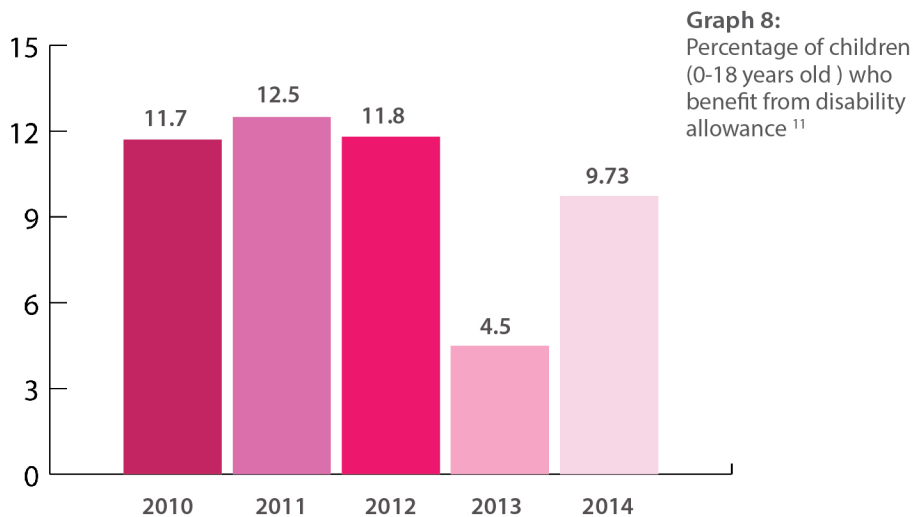
## SOCIAL SERVICE



**Graph 7:**  
Percentage of families with  
children (0-18 years old)  
supported with Economic Aid  
(EA) <sup>10</sup>

<sup>9</sup>Data calculated by Observatory based on information from DAR Fier (2011), General Directorate of Civil Registry (2011-2015)

<sup>10</sup>Data calculated by Observatory based on information from State Social Service (2011-2015), General Directorate of Civil Registry (2011-2015)



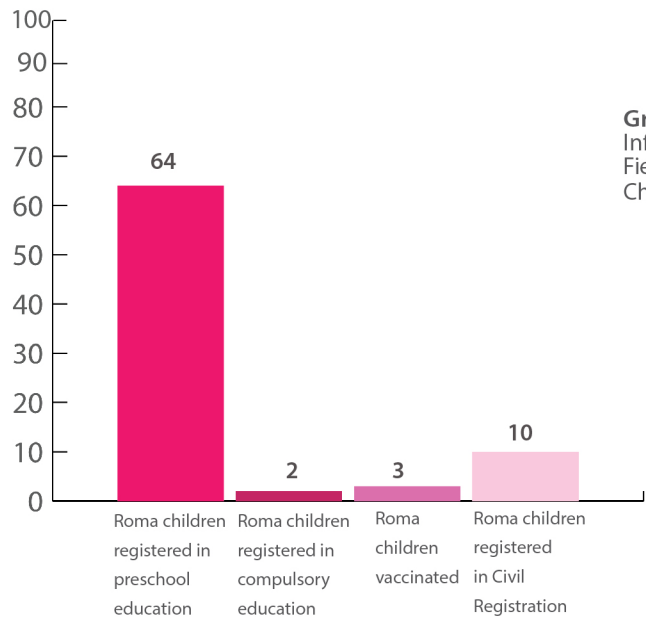
<sup>11</sup> Data calculated by Observatory based on information from State Social Service (2011-2015), General Directorate of Civil Registry (2011-2015)

<sup>12</sup> Data calculated by Observatory based on information from State Social Service (2011-2015)

ROMA POPULATION

TOTALI 0 ROMA FAMILIES <sup>13</sup>

**Graph 10:**  
Information about the Region of Fier - Initiative "Every Roma Child in Kindergarten" <sup>14</sup>



<sup>13</sup> Soros (2014), Roma Census

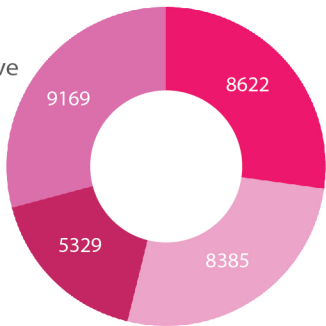
<sup>14</sup> Data obtained from the initiative "Every Roma Child in Kindergarten" for the academic years 2013-2014 and 2014-2015

# — MUNICIPALITY OF ROSKOVEC —



GENERAL DATA	
REGION:	Fier
DISTRICT:	Fier
ADMINISTRATIVE UNITS:	Roskovec , Strum , Kuman , Kurjan

**Graph 1:**  
Population  
for each  
administrative  
unit 2014 <sup>1</sup>



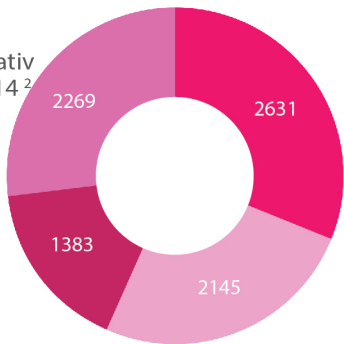
TOTAL **31,505** INHABITANTS

- Roskovec
- Strum
- Kuman
- Kurjan

TOTAL **8,677** CHILDREN

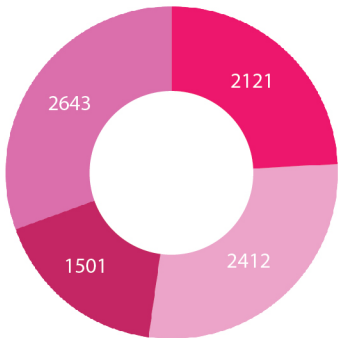
TOTAL **8,428** FAMILIES

**Graph 2:**  
Number of  
families  
for each  
administrativ  
e unit, 2014 <sup>2</sup>



- Roskovec
- Strum
- Kuman
- Kurjan

**Graph 3:**  
Population (0-18 years old)  
for each administrative  
unit, 2014 <sup>3</sup>



- Roskovec
- Strum
- Kuman
- Kurjan

<sup>1</sup> General Directorate of Civil Registry, Ministry of Internal Affairs, 2015

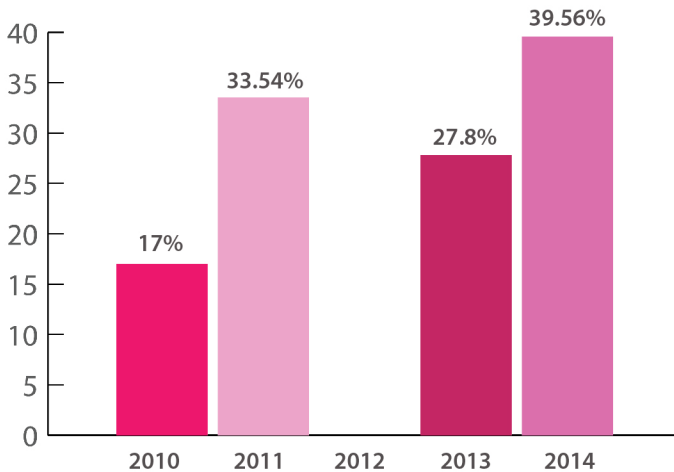
<sup>2</sup> Ibid;

<sup>3</sup> Ibid;

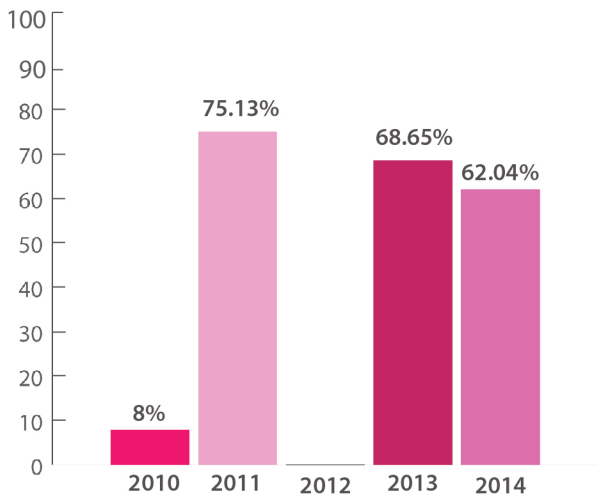
## EDUCATION



NUMBER OF KINDERGARTENS <sup>4</sup>	17
NUMBER OF ELEMENTARY SCHOOLS <sup>5</sup>	13
NUMBER OF HIGH SCHOOLS <sup>6</sup>	3



**Graph 4:**  
Percentage of children  
(3-6 years old)  
enrolled in preschool  
cycle <sup>7</sup>



**Graph 5:**  
Percentage of children  
(6-15 years old)  
enrolled in  
compulsory  
education cycle <sup>8</sup>

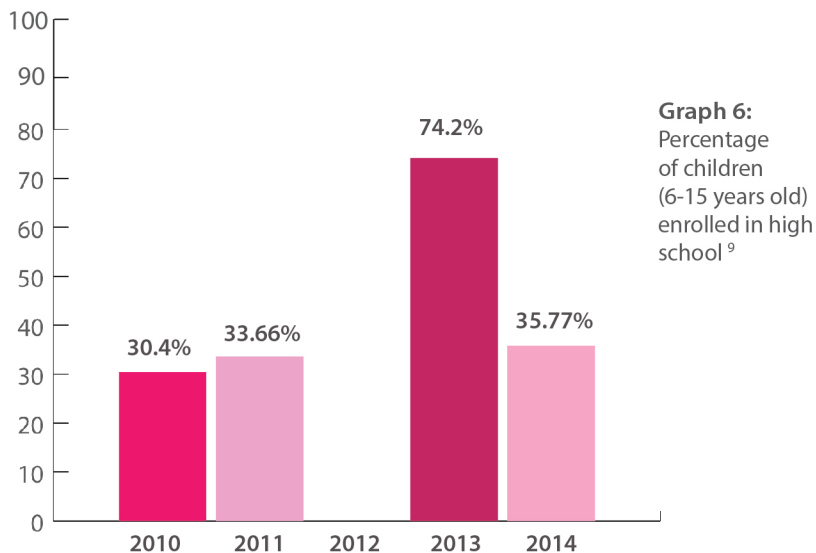
<sup>4</sup> Regional Educational Directorate (DAR) Fier, 2015

<sup>5</sup> Ibid;

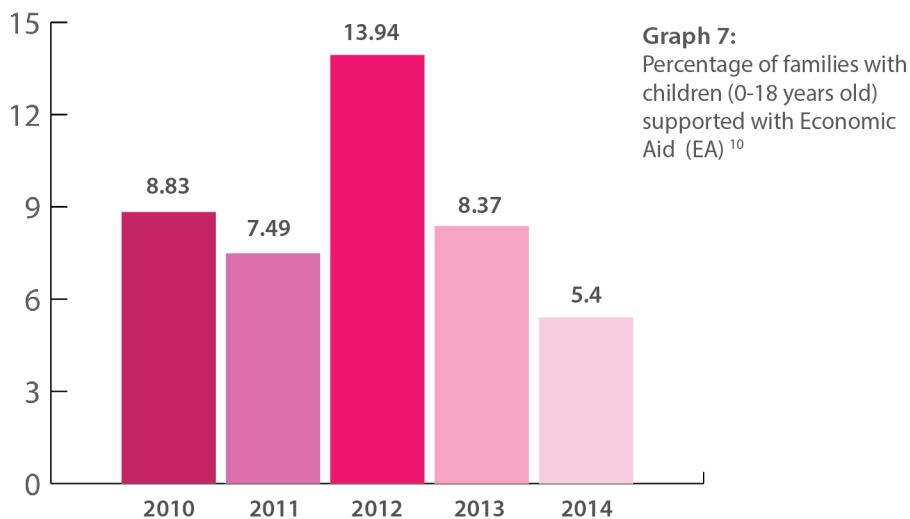
<sup>6</sup> Ibid;

<sup>7</sup> Data calculated by Observatory based on information from DAR Fier (2011), General Directorate of Civil Registry (2011-2015)

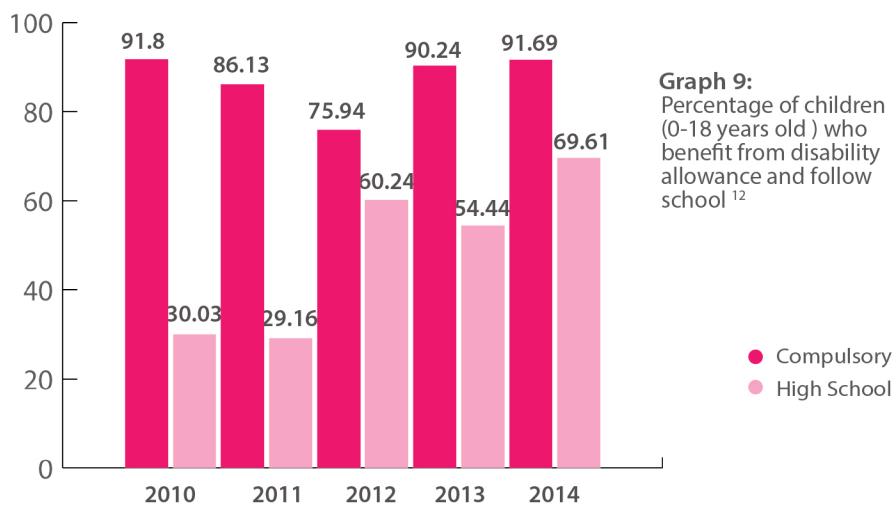
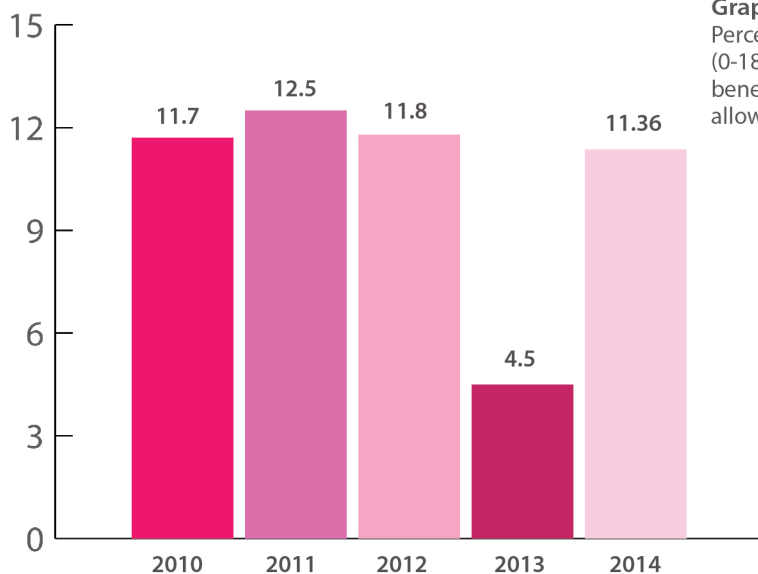
<sup>8</sup> Ibid;



## SOCIAL SERVICE

<sup>9</sup>Data calculated by Observatory based on information from DAR Fier (2011), General Directorate of Civil Registry (2011-2015)<sup>10</sup>Data calculated by Observatory based on information from State Social Service (2011-2015), General Directorate of Civil Registry (2011-2015)





<sup>11</sup> Data calculated by Observatory based on information from State Social Service (2011-2015), General Directorate of Civil Registry (2011-2015)

<sup>12</sup> Data calculated by Observatory based on information from State Social Service (2011-2015)

## ROMA POPULATION

TOTAL **44** ROMA FAMILIES <sup>13</sup>

**Graph 10:**  
Information about the Region of  
Fier - Initiative "Every Roma  
Child in Kindergarten" <sup>14</sup>

<sup>13</sup> Soros (2014), Roma Census

<sup>14</sup> Data obtained from the initiative "Every Roma Child in Kindergarten" for the academic years 2013-2014 and 2014-2015

