



FACT SHEET

ON CHILD RIGHTS SITUATION

MUNICIPALITIES OF ELBASAN REGION



FACT SHEET

ON CHILD RIGHTS SITUATION MUNICIPALITIES OF ELBASAN REGION

This booklet refers to the data collected annually from Observatory for Children's Rights among local and central governmental institutions in Albania, recognized along the publication.

The data collection initiative and the publication of the booklet takes places in the framework of the programme "Observatory for Children's Rights supports evidence-based child-sensitive policy planning, with focus on decentralized action", realized in partnership with UNICEF in Albania during 2015-2016.

The content of this publication is the responsibility of Observatory and does not necessarily reflect the views of UNICEF

©Observatory/UNICEF, November 2016



— MUNICIPALITY OF BELSH —



GENERAL DATA	
REGION:	Elbasan
DISTRICT:	Elbasan
ADMINISTRATIVE UNITS:	Belsh, Rrasë, Grekan, Fierzë, Kajan

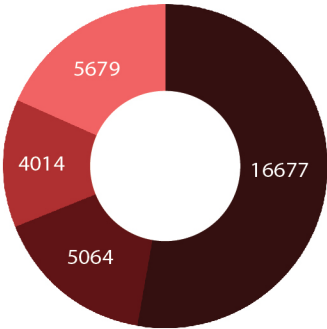


TOTAL **31,434** INHABITANTS

- Belsh, Rrasë
- Grekan
- Fierzë
- Kajan

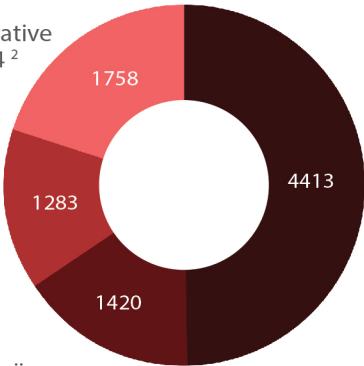
TOTAL **9,150** CHILDREN

Graph 1:
Population
for each
administrative
unit 2014 ¹



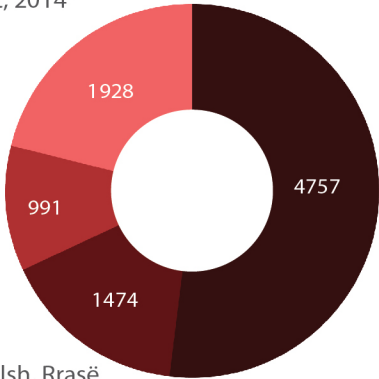
TOTAL **8,847** FAMILIES

Graph. 2:
Number
of families
for each
administrative
unit, 2014 ²



- Belsh, Rrasë
- Grekan
- Fierzë
- Kajan

Graph 3:
Population
(0-18 years old) for
each administrative
unit, 2014 ³



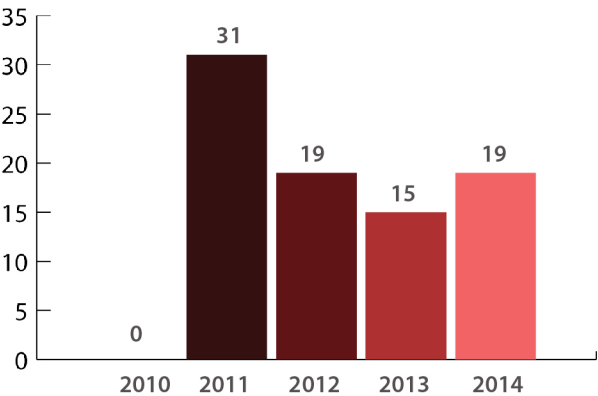
- Belsh, Rrasë
- Grekan
- Fierzë
- Kajan

¹ General Directorate of Civil Registry, Ministry of Internal Affairs, 2015

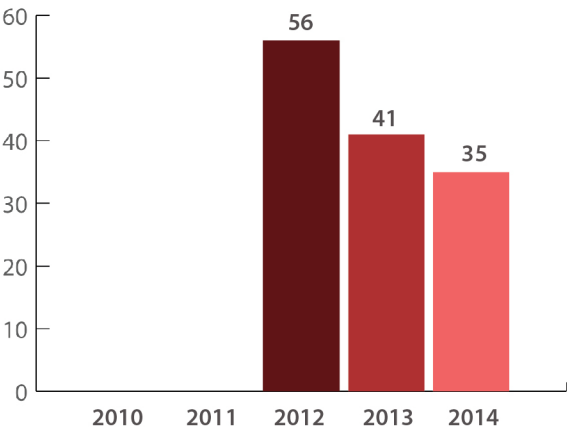
² Ibid;

³ Ibid

EDUCATION	
NUMBER OF KINDERGARTENS ⁴	18
NUMBER OF ELEMENTARY SCHOOLS ⁵	15
NUMBER OF HIGH SCHOOLS ⁶	3



Graph 4:
Percentage of children
(3-6 years old) enrolled in
preschool cycle ⁷



Graph 5:
Percentage of children
(6-15 years old) enrolled in
compulsory education cycle ⁸

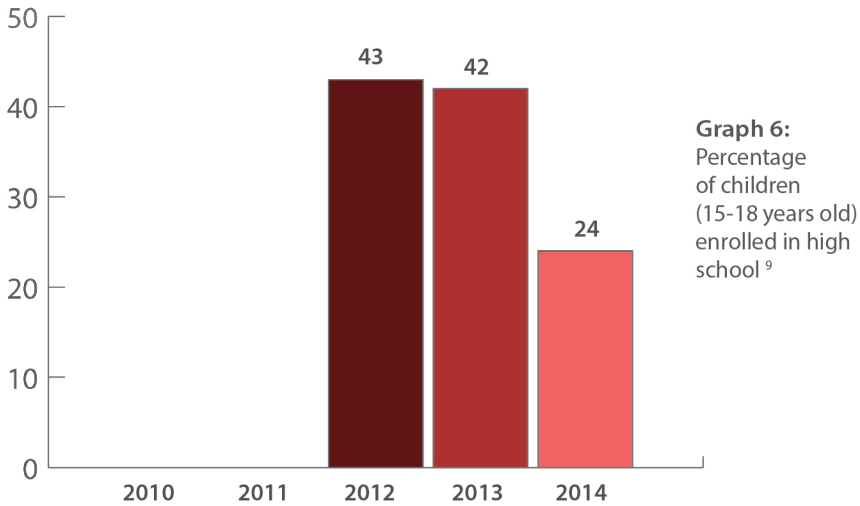
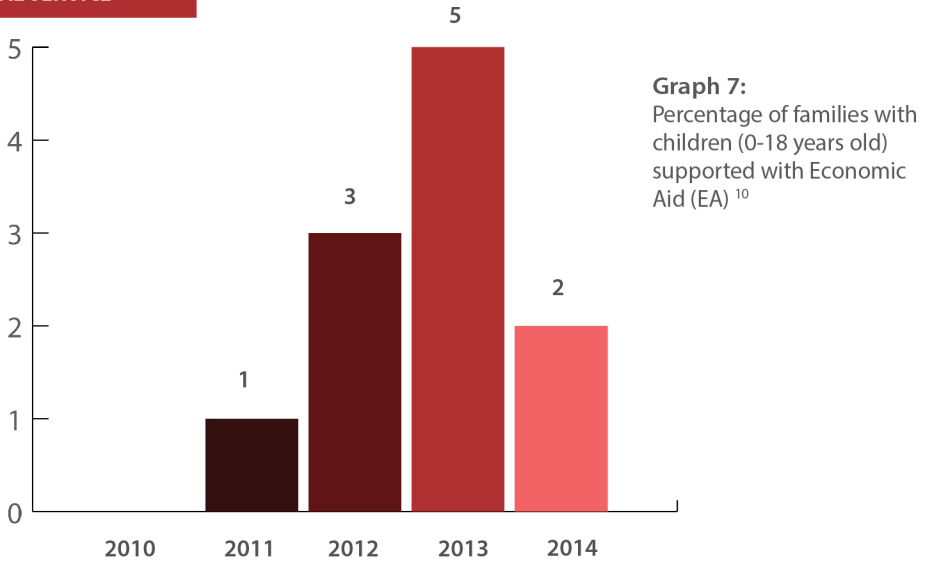
⁴ Regional Educational Directorate (DAR) Elbasan, 2015

⁵ Ibid;

⁶ Ibid;

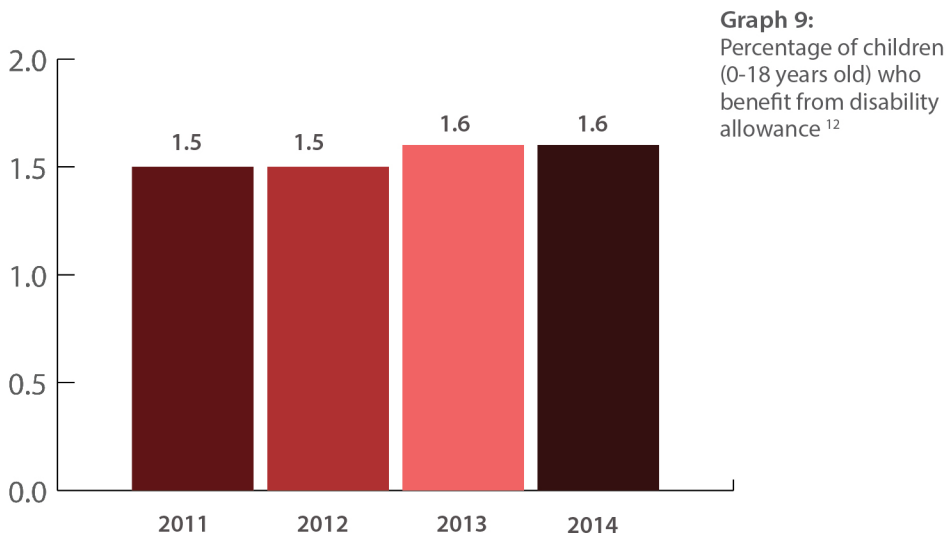
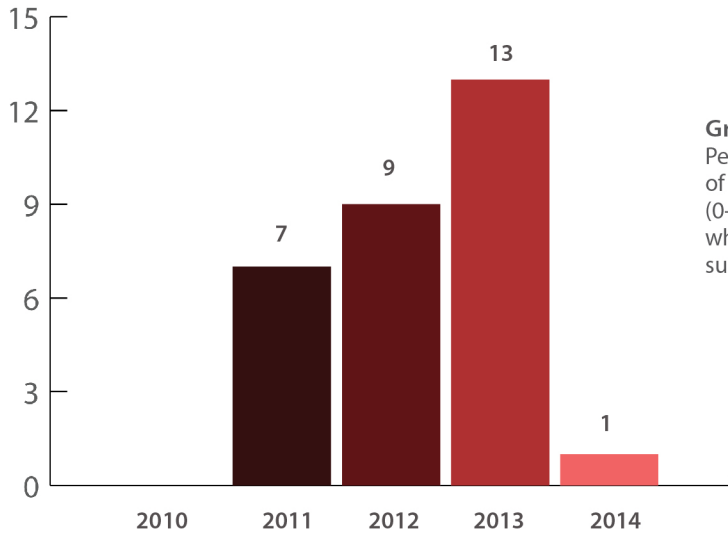
⁷ Data calculated by Observatory based on information from DAR Elbasan (2011-2015), General Directorate of Civil Registry (2011-2015). Data for 2010 are absent because they were not public by the local institution.

⁸ Data calculated by Observatory based on information from DAR Elbasan (2011-2015), General Directorate of Civil Registry (2011-2015). Data for 2010-2011 are absent because they were not public by the local institution.

**SOCIAL SERVICE**

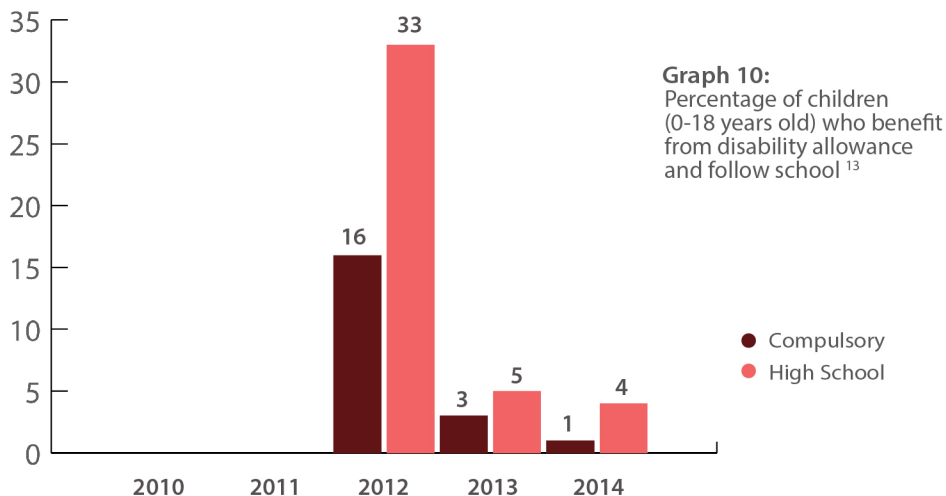
⁹Data calculated by Observatory based on information from DAR Elbasan (2011-2015), General Directorate of Civil Registry (2011-2015). Data for 2010-2011 are absent because they were not made public by the local institution.

¹⁰Data calculated by Observatory based on information from State Social Service (2011-2015), General Directorate of Civil Registry (2011-2015). Data for 2010 are absent because they were not public by the local institution. For the year 2014, No. of families with children 0-18 years old supported with EA for administrative units of Belsh, Kajan and Prasë are reported 0 by the local institution

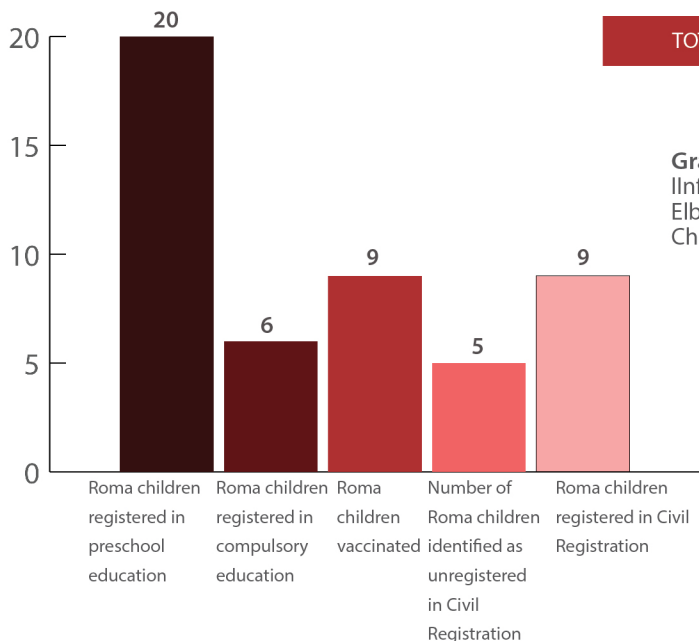


¹¹ Data calculated by Observatory based on information from State Social Service (2011-2015), General Directorate of Civil Registry (2011-2015). Data for 2010 are absent because they were not public by the local institution. For the year 2014, No. of children who live in families supported with EA for administrative units of Belsh, Kajan and Rrasë are reported 0 by the local institution

¹² Data calculated by Observatory based on information from State Social Service (2011-2015), General Directorate of Civil Registry (2011-2015)



POPULLSIA ROME

TOTAL 0 ROMA FAMILIES¹⁴

Graph 11:
Information about the Region of Elbasan - Initiative "Every Roma Child in Kindergarten"¹⁵

¹³Data calculated by Observatory based on information from State Social Service (2011-2015), DAR Elbasan (2011-2015). Data for 2010-2011 are absent because they were not public by the local institutions

¹⁴Soros (2014), Roma Census

¹⁵Data obtained from the initiative "Every Roma Child in Kindergarten" for the academic years 2013-2014 and 2014-2015

— MUNICIPALITY OF CËRRIK —



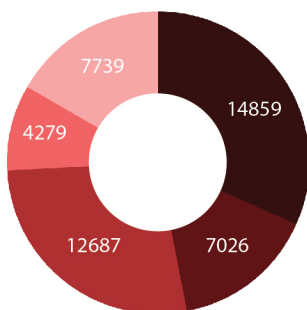
GENERAL DATA



REGION:	Elbasan
DISTRICT:	Elbasan
ADMINISTRATIVE UNITS:	Cërrik, Shalës, Gostimë, Klos, Mollas

Graph 1:

Popullsia për
çdo njësi
administrative
2014¹

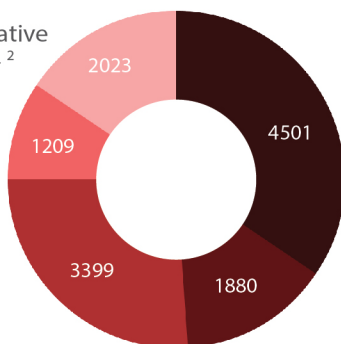
TOTAL **46,590** INHABITANTS

- Cërrik
- Shalës
- Gostimë
- Klos
- Mollas

TOTAL **13,009** FAMILIES

Graph 2:

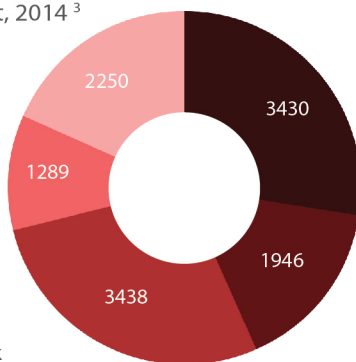
Number of
families
for each
administrative
unit, 2014²



- Cërrik
- Shalës
- Gostimë
- Klos
- Mollas

Graph 3:

Population
(0-18 years old)
for each administrative
unit, 2014³



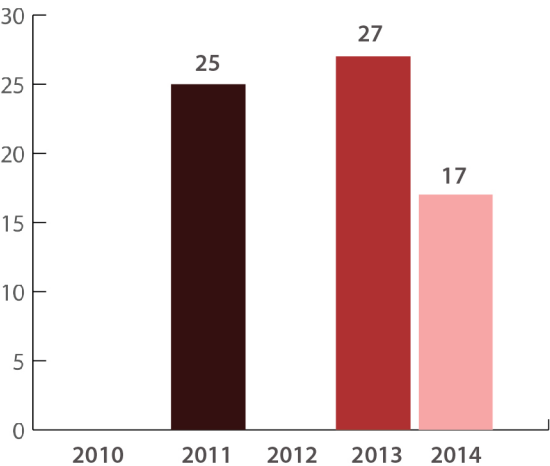
- Cërrik
- Shalës
- Gostimë
- Klos
- Mollas

¹ General Directorate of Civil Registry, Ministry of Internal Affairs, 2015

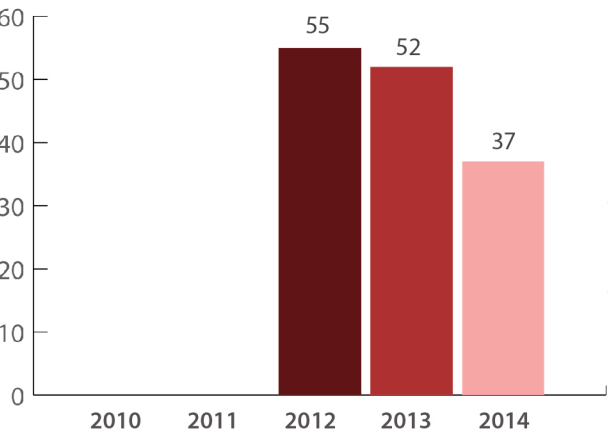
² Ibid;

³ Ibid

EDUCATION	
NUMBER OF KINDERGARTENS ⁴	22
NUMBER OF ELEMENTARY SCHOOLS ⁵	17
NUMBER OF HIGH SCHOOLS ⁶	5



Graph 4:
Percentage of children
(3-6 years old) enrolled in
preschool cycle⁷



Graph 5:
Percentage of children
(6-15 years old) enrolled in
compulsory education cycle⁸

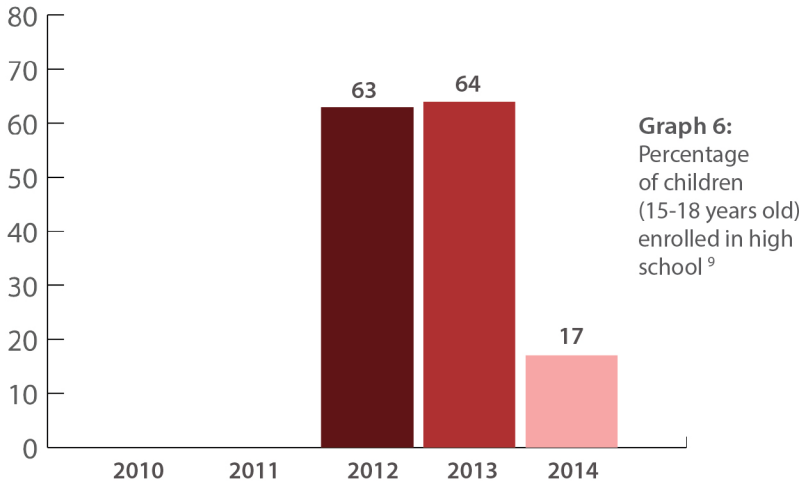
⁴Regional Educational Directorate (DAR) Elbasan,2015

⁵Ibid;

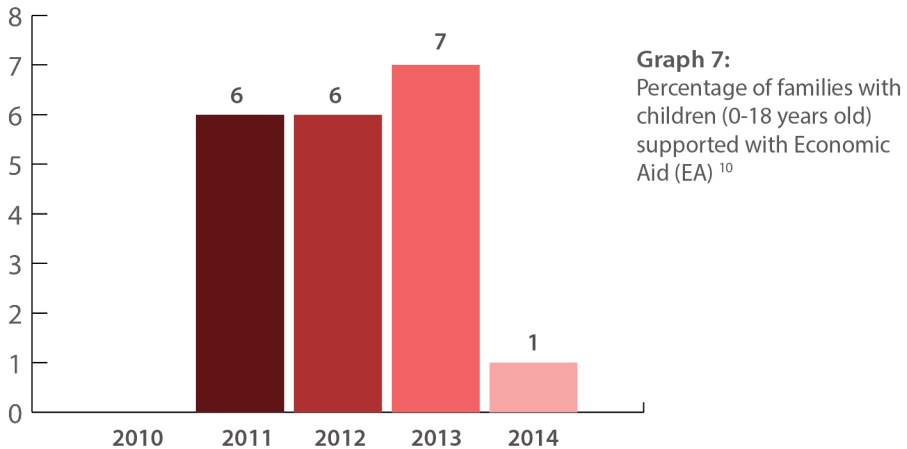
⁶Ibid;

⁷Data calculated by Observatory based on information from DAR Elbasan (2011-2015), General Directorate of Civil Registry (2011-2015). Data for 2010 and 2012 are absent because they were not public by the local institution.

⁸Data calculated by Observatory based on information from DAR Elbasan (2011-2015), General Directorate of Civil Registry (2011-2015). Data for 2010-2011 are absent because they were not public by the local institution.

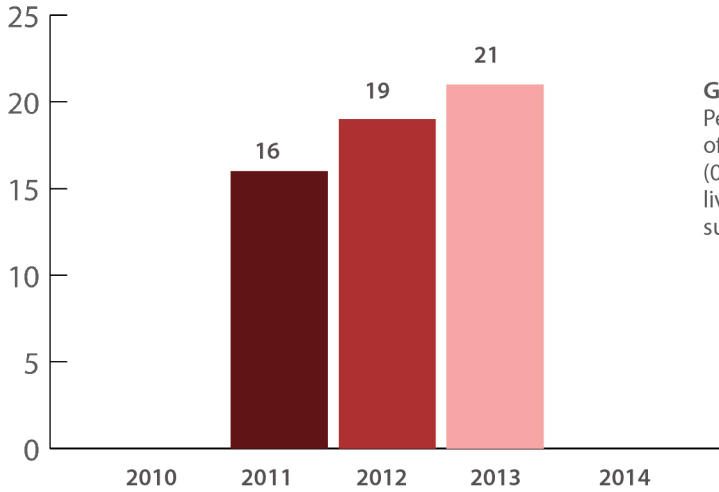


SOCIAL SERVICE

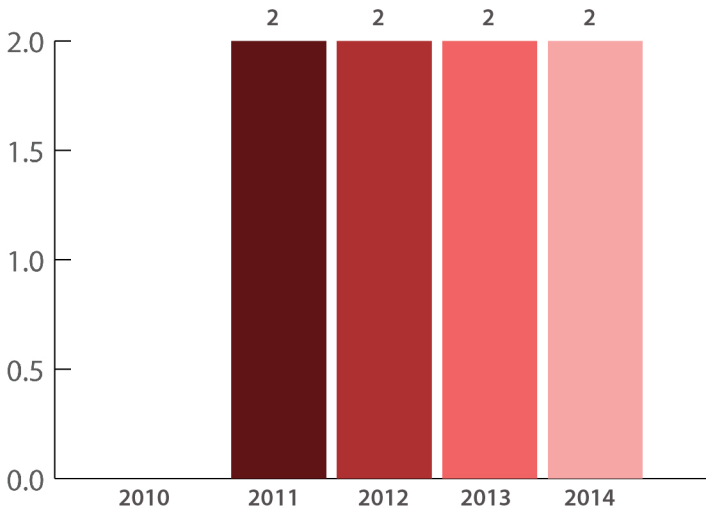


⁹Data calculated by Observatory based on information from DAR Elbasan (2011-2015), General Directorate of Civil Registry (2011-2015). Data for 2010-2011 are absent because they were not public by the local institution. For the year 2014, No. of children 15-18 years old enrolled in high school for the Municipality of Cërrik has fallen from 1178 children declared in 2013 to 550 children

¹⁰Data calculated by Observatory based on information from State Social Service (2011-2015), General Directorate of Civil Registry (2011-2015). Data for 2010 are absent because they were not public by the local institution. For the year 2014 No. of families with children 0-18 years old supported with EA in the administrative units of Cërrik and Mollas is declared 0 by the local institution. Komunën Mollas të dhënat për nr. familje që marrin NE me fëmijë 0-18 vjeç është deklaruar 0 nga institucioni lokal.



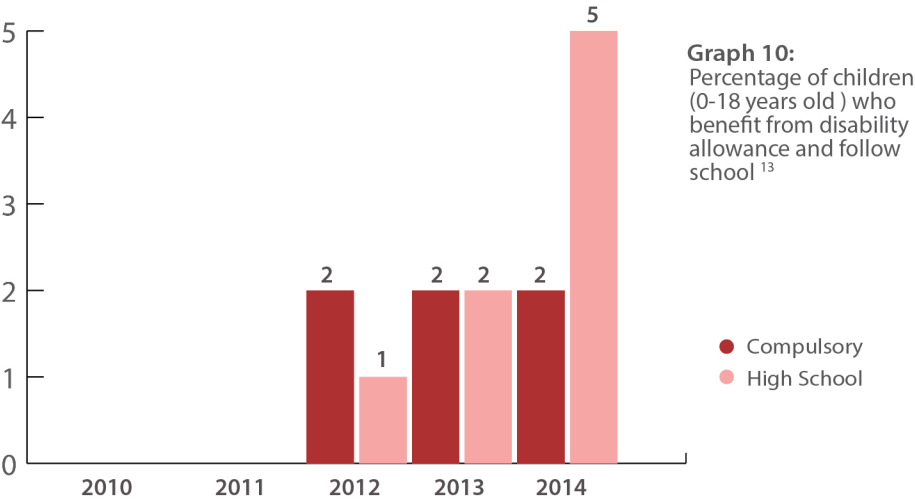
Graph 8:
Percentage of children
(0-18 years old) who
live in families
supported with EA ¹¹



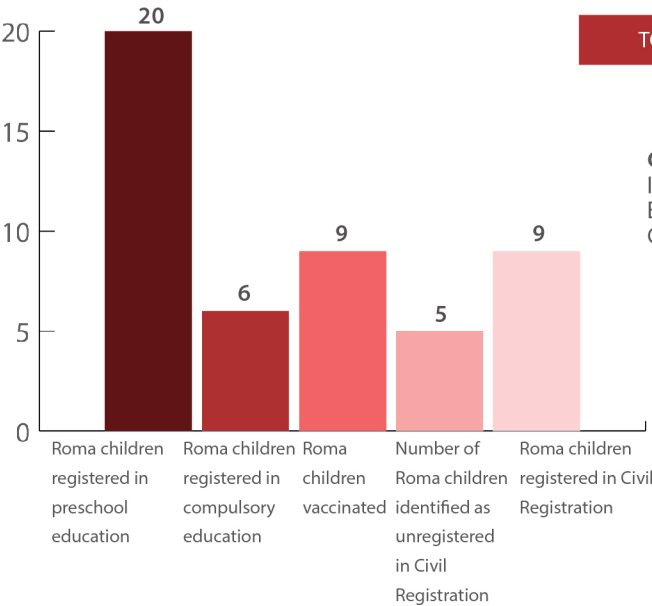
Graph 9:
Percentage of children
(0-18 years old) who
benefit from disability
allowance ¹²

¹¹ Data calculated by Observatory based on information from State Social Service (2011-2015), General Directorate of Civil Registry (2011-2015). Data for 2010 are absent because they were not public by the local institution. For the year 2014 No. of children who live in families supported with EA in the administrative units of Cėrrik and Mollas is declared 0 by the local institution

¹² Ibid



ROMA POPULATION



TOTAL **15** ROMA FAMILIES ¹⁴

Graph 11:
Information about the Region of Elbasan - Initiative "Every Roma Child in Kindergarten" ¹⁵

¹³ Data calculated by Observatory based on information from State Social Service (2011-2015), DAR Elbasan (2011-2015). Data for 2011 are absent because they were not public by the local institutions

¹⁴ Soros (2014), Roma Census

¹⁵ Data obtained from the initiative " Every Roma Child in Kindergarten" for the academic years 2013-2014 and 2014-2015

— MUNICIPALITY OF ELBASAN —

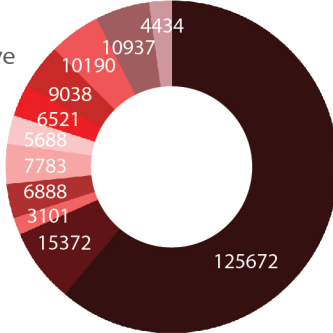


GENERAL DATA



REGION:	Elbasan
DISTRICT:	Elbasan
ADMINISTRATIVE UNITS:	Elbasan, Labinot Fushë, Labinot Mal, Funar, Bradashesh, Gracen, Shushicë, Papër, Shirgjan, Tregan, Gjergjan, Zavalinë, Gjinar

Graph 1:
Population
for each
administrative
unit 2014¹

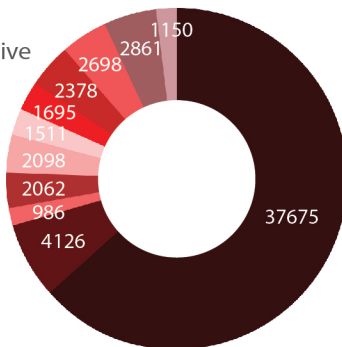


TOTAL 205,624 INHABITANTS

- Elbasan
- Bradashesh/Gracen
- Funarë
- Gjinar / Zavalinë
- Gjergjan
- Labinot Mal
- Labinot Fushë
- Papër
- Shirgjan
- Shushicë
- Tregan

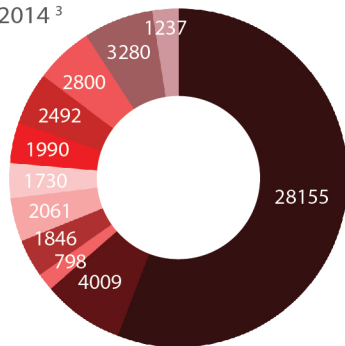
TOTAL 59,240 FAMILIES

Graph 2:
Number of
families
for each
administrative
unit, 2014²



- Elbasan
- Bradashesh/Gracen
- Funarë
- Gjinar / Zavalinë
- Gjergjan
- Labinot Mal
- Labinot Fushë
- Papër
- Shirgjan
- Shushicë
- Tregan

Graph 3:
Population
(0-18 years old)
for each administrative
unit, 2014³



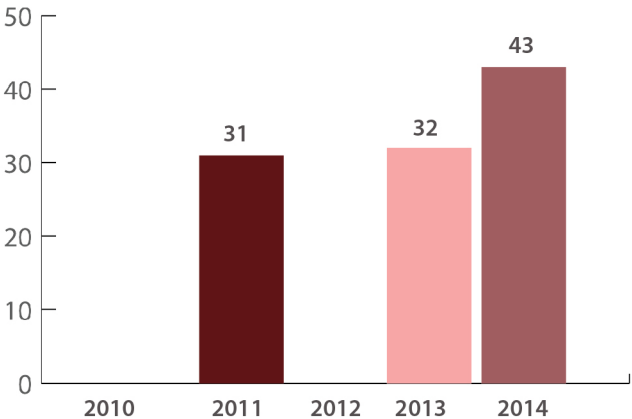
- Elbasan
- Bradashesh/Gracen
- Funarë
- Gjinar / Zavalinë
- Gjergjan
- Labinot Mal
- Labinot Fushë
- Papër
- Shirgjan
- Shushicë
- Tregan

¹ General Directorate of Civil Registry, Ministry of Internal Affairs, 2015

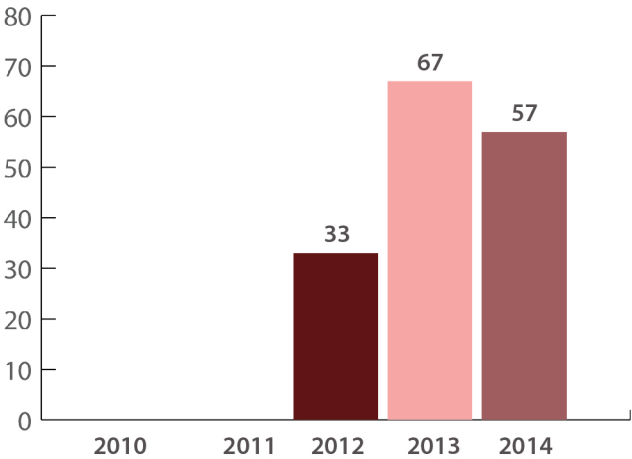
² Ibid;

³ Ibid;

EDUCATION	
NUMBER OF KINDERGARTENS ⁴	100
NUMBER OF ELEMENTARY SCHOOLS ⁵	70
NUMBER OF HIGH SCHOOLS ⁶	23



Graph 4:
Percentage of children
(3-6 years old)
enrolled in preschool
cycle ⁷



Graph 5:
Percentage of children
(6-15 years old)
enrolled in compulsory
education cycle ⁸

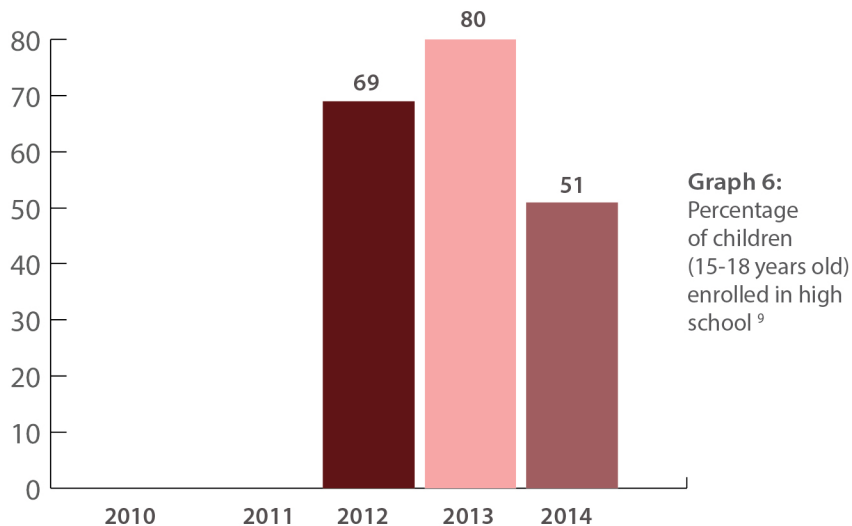
⁴Regional Educational Directorate (DAR) Elbasan,2015

⁵Ibid;

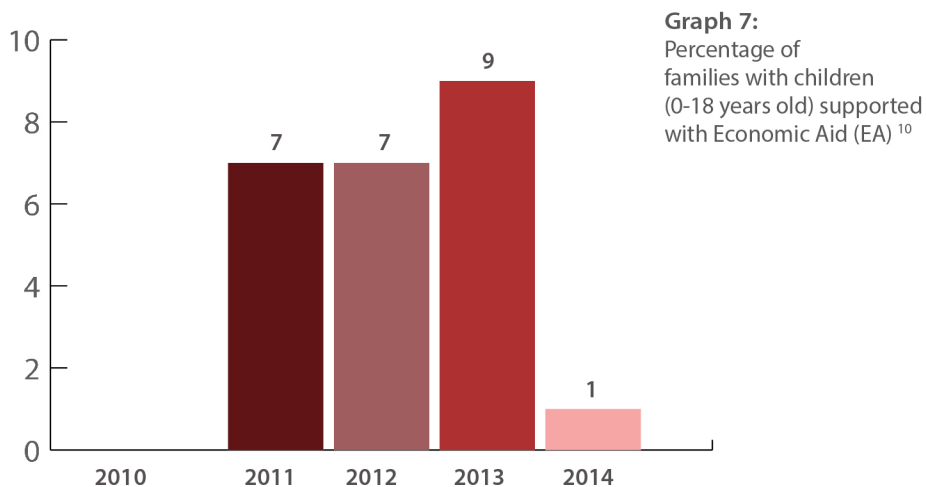
⁶Ibid;

⁷ Data calculated by Observatory based on information from DAR Elbasan (2011-2015), General Directorate of Civil Registry (2011-2015). Data for 2010 and 2012 are absent because they were not public by the local institution.

⁸Data calculated by Observatory based on information from DAR Elbasan (2011-2015), General Directorate of Civil Registry (2011-2015). Data for 2010-2011 are absent because they were not public by the local institution.

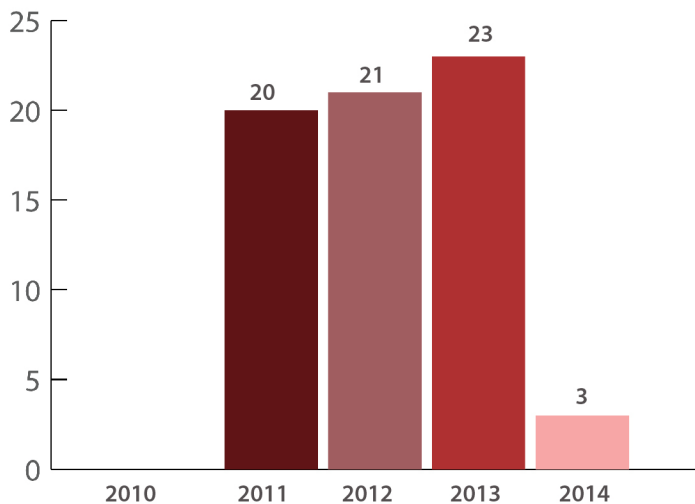


SOCIAL SERVICE

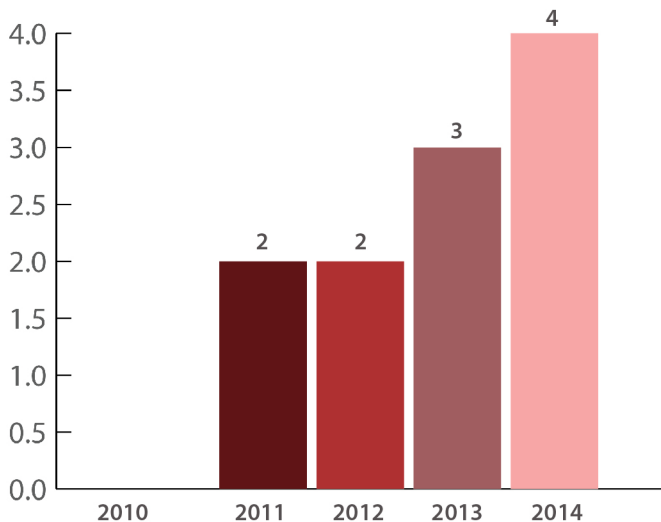


⁹Data calculated by Observatory based on information from DAR Elbasan (2011-2015), General Directorate of Civil Registry (2011-2015). Data for 2010-2011 are absent because they were not public by the local institution.

¹⁰Data calculated by Observatory based on information from State Social Service (2011-2015), General Directorate of Civil Registry (2011-2015). Data for 2010 are absent because they were not public by the local institution. For the year 2014 No. of families with children 0-18 years old supported with EA in the administrative units of Elbasan, Bradashesh, Funar, Gracen, Gjinar, Gjegjan, Labinot Mal, Labinot Fushë, Shushicë, Tregan an Zavalinë is declared 0 by the local institution.



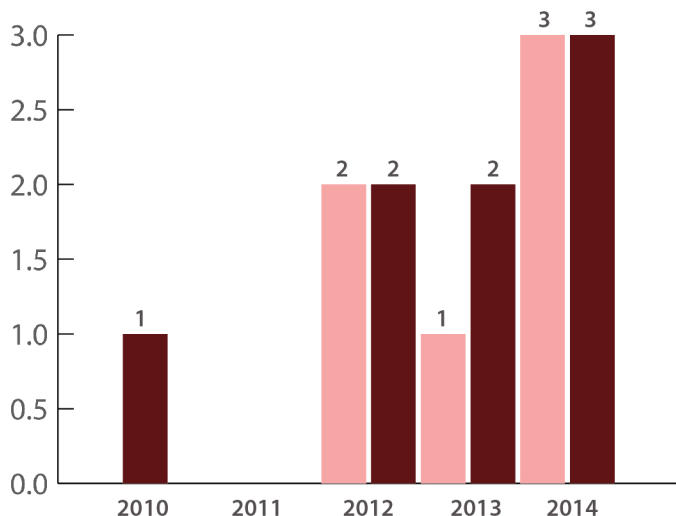
Graph 8:
Percentage of children
(0-18 years old) who
live in families
supported with EA ¹¹



Graph 9:
Percentage of children
(0-18 years old) who
benefit from disability
allowance ¹²

¹¹ Data calculated by Observatory based on information from State Social Service (2011-2015), General Directorate of Civil Registry (2011-2015). Data for 2010 are absent because they were not public by the local institution. For the year 2014 No. of children that live in families supported with EA in the administrative units of Elbasan, Bradashesh, Funar, Gracen, Gjinar, Gjegjan, Labinot Mal, Labinot Fushë, Shushicë, Tregan an Zavalinë is declared 0 by the local institution.

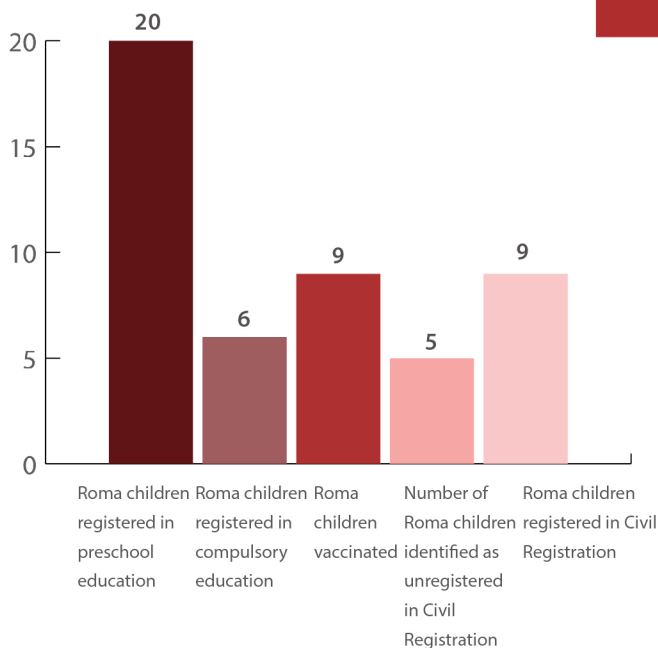
¹² Data calculated by Observatory based on information from State Social Service (2011-2015), General Directorate of Civil Registry (2011-2015). Data for 2010 are absent because they were not public by the local institution.



Graph 10:
Percentage of children (0-18 years old) who benefit from disability allowance and follow school¹³

● Compulsory
● High School

ROMA POPULATION



TOTAL **498** ROMA FAMILIES¹⁴

Graph 11:
Information about the Region of Elbasan - Initiative "Every Roma Child in Kindergarten"¹⁵

¹³ Data calculated by Observatory based on information from State Social Service (2011-2015), DAR Elbasan (2011-2015). Data for 2010-2011 are absent because they were not public by the local institutions

¹⁴ Soros (2014), Roma Census

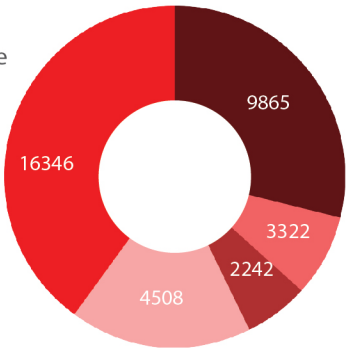
¹⁵ Data obtained from the initiative "Every Roma Child in Kindergarten" for the academic years 2013-2014 and 2014-2015

— MUNICIPALITY OF GRAMSH —



GENERAL DATA	
REGION:	Elbasan
DISTRICT:	Elbasan
ADMINISTRATIVE UNITS:	Gramsh, Kodovjat, Porocan, Skënderbegas, Pishaj, Kukur, Lenie, Sult, Tunjë, Kushovë

Graph 1:
Population
for each
administrative
unit 2014¹

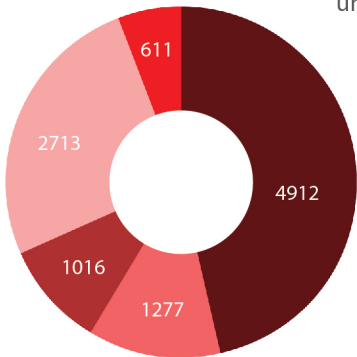


TOTAL **36,283** INHABITANTS

- Gramsh, Skënderbegas, Kushovë
- Kodovjat, Lenie
- Kukur
- Pishaj, Sult, Porocan
- Tunjë

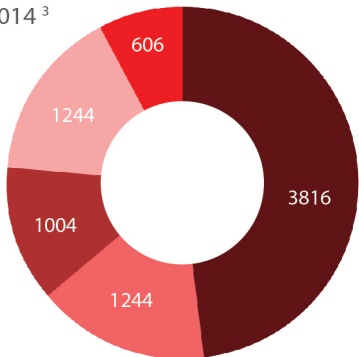
TOTAL **10,529** FAMILIES

Graph 2:
Number of
families for
each
administrative
unit, 2014 ²



- Gramsh, Skënderbegas, Kushovë
- Kodovjat, Lenie
- Kukur
- Pishaj, Sult, Porocan
- Tunjë

Graph 3:
Population
(0-18 years old) for
each administrative
unit, 2014 ³



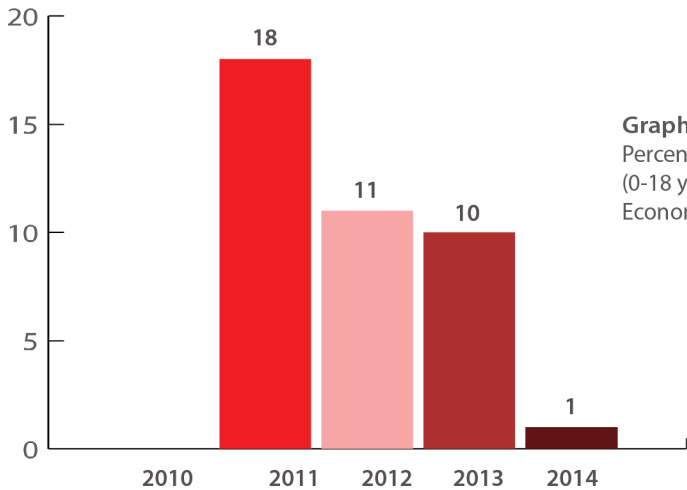
- Gramsh, Skënderbegas, Kushovë
- Kodovjat, Lenie
- Kukur
- Pishaj, Sult, Porocan
- Tunjë

¹ General Directorate of Civil Registry, Ministry of Internal Affairs, 2015
² Ibid;
³ Ibid;

EDUCATION	
NUMBER OF KINDERGARTENS ⁴	6
NUMBER OF ELEMENTARY SCHOOLS ⁵	26
NUMBER OF HIGH SCHOOLS ⁶	8
PERCENTAGE OF CHILDREN (3 - 6 YEARS OLD) ENROLLED IN PRESCHOOL CYCLE ⁷	50% (e dhëna e vitit 2014)
PERCENTAGE OF CHILDREN (6 -15 YEARS OLD) ENROLLED IN COMPULSORY EDUCATION CYCLE ⁸	60% (e dhëna e vitit 2014)
PERCENTAGE OF CHILDREN (15-18 YEARS OLD) ENROLLED IN HIGH SCHOOL ⁹	45% (e dhëna e vitit 2014)



SOCIAL SERVICE



Graph 4:
Percentage of families with children
(0-18 years old) supported with
Economic Aid (EA) ¹⁰

⁴ Educational Office (ZA) Gramsh, 2015

⁵ Ibid;

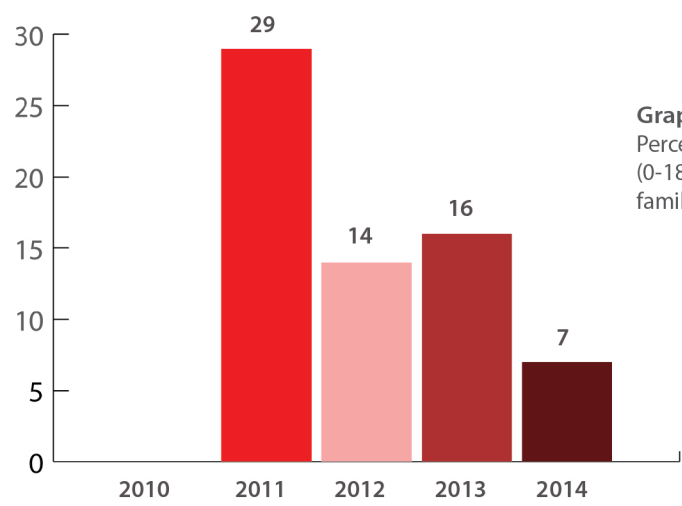
⁶ Ibid;

⁷ Data calculated by Observatory based on information from (ZA) Gramsh (2011-2015), General Directorate of Civil Registry (2011-2015). Data for 2010- 2013 are absent because they were not public by the local institution

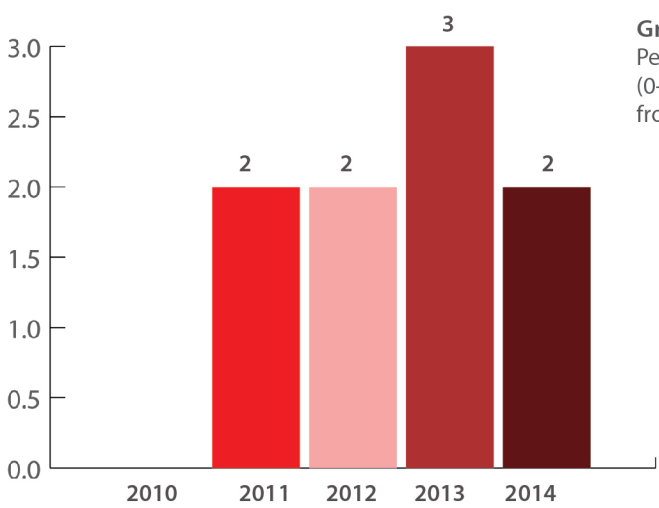
⁸ Ibid;

⁹ Ibid;

¹⁰ SData calculated by Observatory based on information from State Social Service (2011-2015), General Directorate of Civil Registry (2011-2015). Data for 2010 are absent because they were not public by the local institution. For the year 2014 data about the No of families with children 0-18 years old supported with EA belong to the Municipality of Gramsh. This no. for the component administrative units is declared 0.



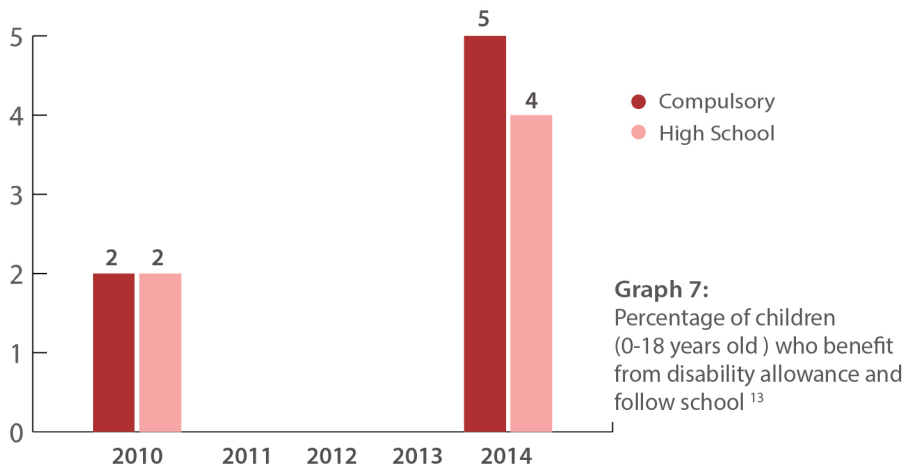
Graph 5:
Percentage of children
(0-18 years old) who live in
families supported with EA ¹¹



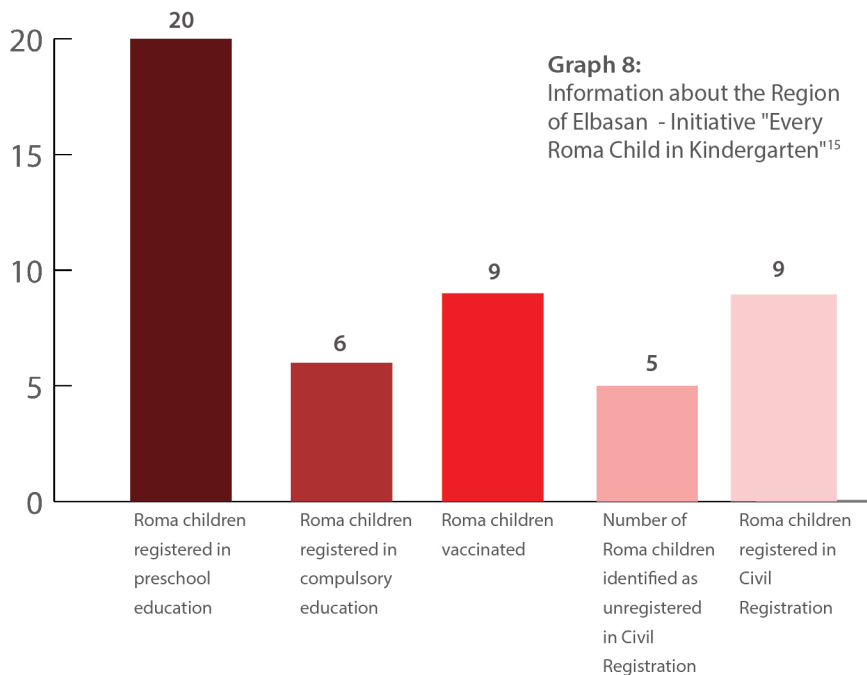
Graph 6:
Percentage of children
(0-18 years old) who benefit
from disability allowance ¹²

¹¹ Data calculated by Observatory based on information from State Social Service (2011-2015), General Directorate of Civil Registry (2011-2015). Data for 2010 are absent because they were not public by the local institution. For the year 2014 data about the No of children that live in families supported with EA belong to the Municipality of Gramsh. This no. for the component administrative units is declared 0.

¹² SData calculated by Observatory based on information from State Social Service (2011-2015), General Directorate of Civil Registry (2011-2015). Data for 2010 are absent because they were not public by the local institution



ROMA POPULATION

TOTAL **498** ROMA FAMILIES¹⁴

¹³ Data calculated by Observatory based on information from State Social Service (2011-2015), ZA Gramsh (2011-2015). Data for 2010-2013 are absent because they were not public by the local institutions

¹⁴ Soros (2014), Roma Census

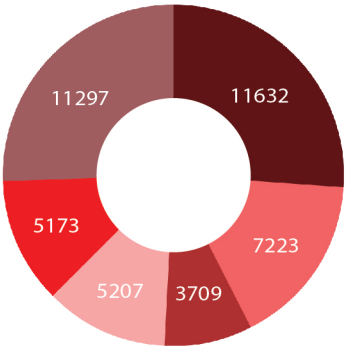
¹⁵ Data obtained from the initiative "Every Roma Child in Kindergarten" for the academic years 2013-2014 and 2014-2015

— MUNICIPALITY OF LIBRAZHID —



GENERAL DATA	
REGION:	Elbasan
DISTRICT:	Elbasan
ADMINISTRATIVE UNITS:	Librazhd, Stërblevë, Orenjë, Lunik, Polis, Qendër, Hotolisht

Graph 1:
Population
for each
administrative
unit 2014¹

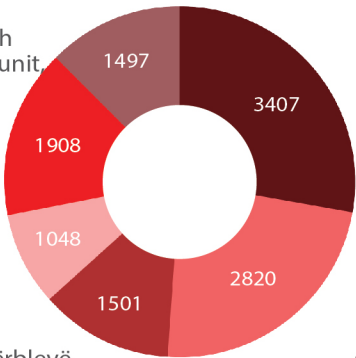


TOTAL **44,241** FAMILIES

- Librazhd, Stërblevë
- Hotolisht
- Lunik
- Orenjë
- Polis
- Qendër

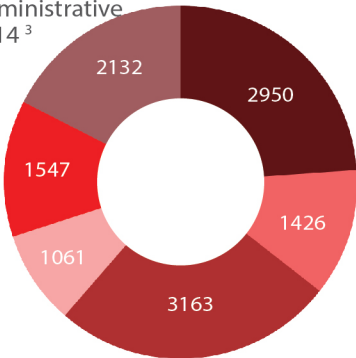
TOTAL **12,181** FAMILIES

Graph 2:
Number of
families for each
administrative unit,
2014²



- Librazhd, Stërblevë
- Hotolisht
- Lunik
- Orenjë
- Polis
- Qendër

Graph 3:
Population
(0-18 years old) for
each administrative
unit, 2014³



- Librazhd, Stërblevë
- Hotolisht
- Lunik
- Orenjë
- Polis
- Qendër

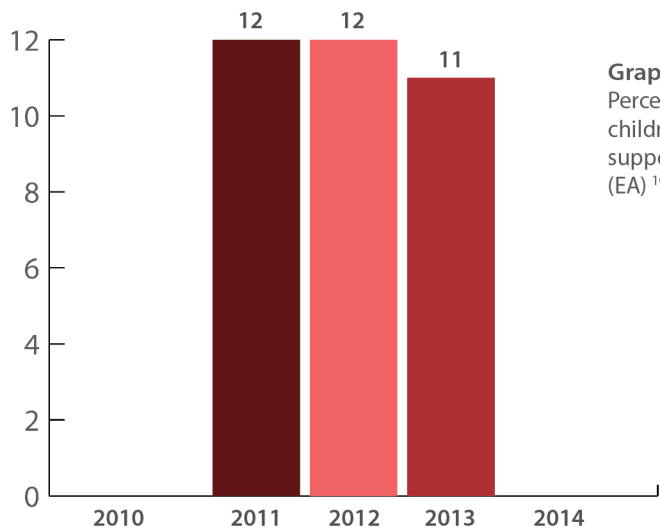
¹ General Directorate of Civil Registry, Ministry of Internal Affairs, 2015

² Ibid;

³ Ibid;

EDUCATION	
NUMBER OF KINDERGARTENS ⁴	70
NUMBER OF ELEMENTARY SCHOOLS ⁵	57
NUMBER OF HIGH SCHOOLS ⁶	12
PERCENTAGE OF CHILDREN (3-6 YEARS OLD) ENROLLED IN PRESCHOOL CYCLE ⁷	36% (e dhëna e vitit 2014)
PERCENTAGE OF CHILDREN (6-15 YEARS OLD) ENROLLED IN COMPULSORY EDUCATION CYCLE ⁸	56% (e dhëna e vitit 2014)
PERCENTAGE OF CHILDREN (15-18 YEARS OLD) ENROLLED IN HIGH SCHOOL ⁹	41% (e dhëna e vitit 2014)

SOCIAL SERVICE



Graph 4:
Percentage of families with children (0-18 years old) supported with Economic Aid (EA)¹⁰

⁴ Educational Office (ZA) Librazhd, 2015

⁵ Ibid;

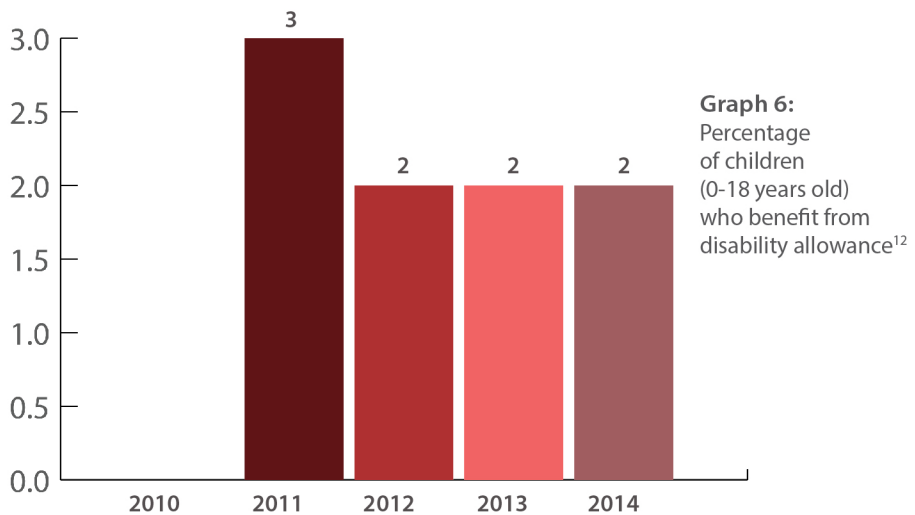
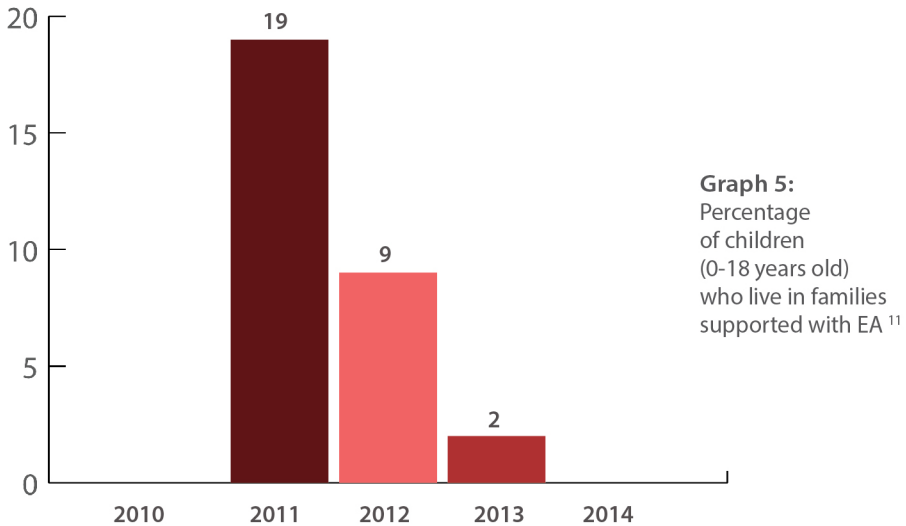
⁶ Ibid;

⁷ Data calculated by Observatory based on information from (ZA) Librazhd (2011-2015) and General Directorate of Civil Registry (2011-2015). Data for 2010- 2013 are absent because they were not public by the local institution. For the year 2014, the percentage is calculated in district level because so it was declared by the local institution.

⁸ Ibid;

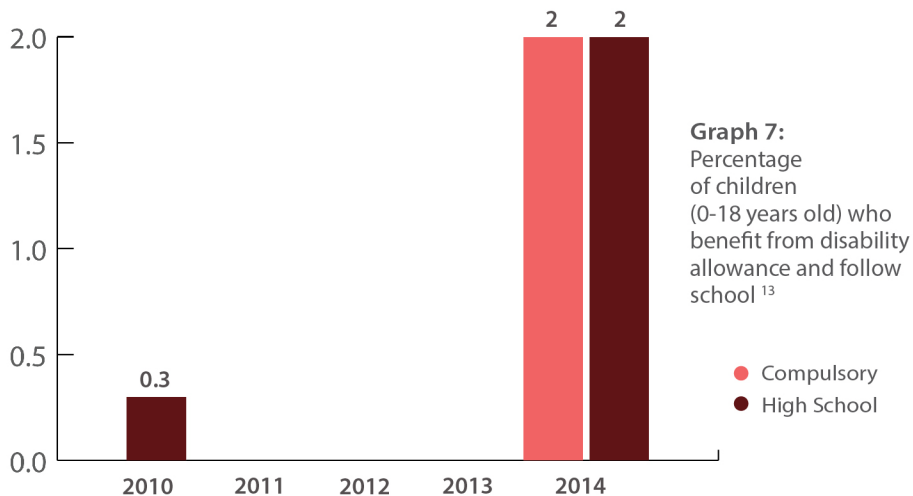
⁹ Ibid;

¹⁰ Data calculated by Observatory based on information from State Social Service (2011-2015), General Directorate of Civil Registry (2011-2015). Data for 2010 are absent because they were not public by the local institution. For the year 2014 this indicators was declared 0 by the local institution.

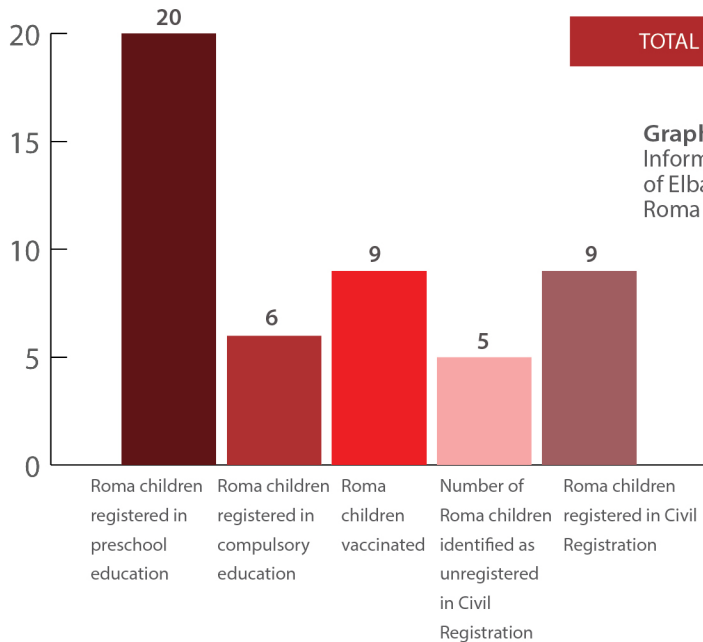


¹¹ Data calculated by Observatory based on information from State Social Service (2011-2015), General Directorate of Civil Registry (2011-2015). Data for 2010 are absent because they were not public by the local institution. For the year 2012 No. of children that live in families supported with EA for the Municipality of Librazhd and for the administrative units of Orenjë, Hotolisht, Lunik and Stërblevë was declared 0 by the local institution. For the year 2014 this indicator was declared 0 for the Municipality of Librazhd and for all the component administrative units.

¹² Data calculated by Observatory based on information from State Social Service (2011-2015), General Directorate of Civil Registry (2011-2015)



ROMA POPULATION

TOTAL 0 ROMA FAMILIES ¹⁴

Graph 8:
Information about the Region of Elbasan - Initiative "Every Roma Child in Kindergarten" ¹⁵

¹³Data calculated by Observatory based on information from State Social Service (2011-2015), ZA Librazhd (2011-2015). Data for 2010-2013 are absent because they were not public by the local institutions

¹⁴Soros (2014), Roma Census. Numri i familjeve rome në Bashkinë Librazhd është 0

¹⁵Data obtained from the initiative "Every Roma Child in Kindergarten" for the academic years 2013-2014 and 2014-2015

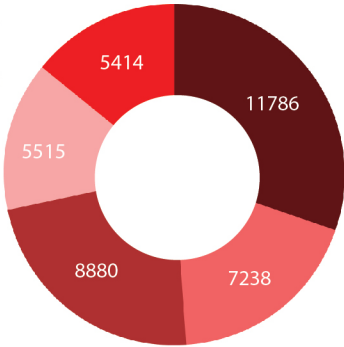
— MUNICIPALITY OF PEQIN —



GENERAL DATA	
REGION :	Elbasan
DISTRICT	Elbasan
ADMINISTRATIVE UNITS :	Peqin, Përparim, Pajovë, Karinë, Gjocaj, Shezë



Graph.1:
Population for each administrative unit 2014¹

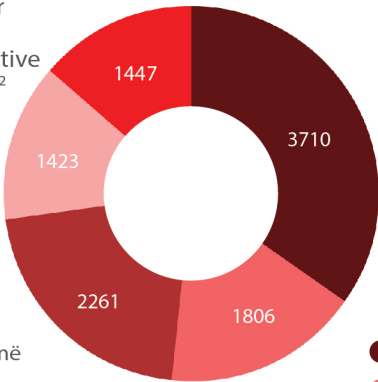


TOTAL **38,833** INHABITANTS

- Peqin, Karinë
- Gjocaj
- Pajovë
- Përparim
- Shezë

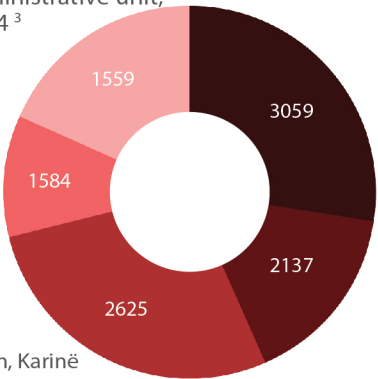
TOTAL **10,647** FAMILIES

Graph. 2:
Number of families for each administrative unit, 2014²



- Peqin, Karinë
- Gjocaj
- Pajovë
- Përparim
- Shezë

Graph. 3:
Population 0-18 years old for each administrative unit, 2014³



- Peqin, Karinë
- Gjocaj
- Pajovë
- Përparim
- Shezë

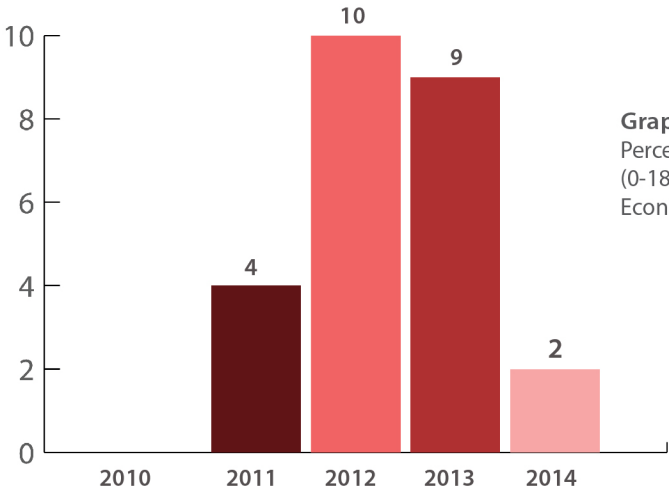
¹ General Directorate of Civil Registry, Ministry of Internal Affairs, 2015

² Ibid;

³ Ibid;

EDUCATION	
NUMBER OF KINDERGARTENS ⁴	29
NUMBER OF ELEMENTARY SCHOOLS ⁵	28
NUMBER OF HIGH SCHOOLS ⁶	2
PERCENTAGE OF CHILDREN (3-6 YEARS OLD) ENROLLED IN PRESCHOOL CYCLE ⁷	27% (E DHËNA E VITIT 2014)
PERCENTAGE OF CHILDREN (6-15 YEARS OLD) ENROLLED IN COMPULSORY EDUCATION CYCLE ⁸	54% (E DHËNA E VITIT 2014)
PERCENTAGE OF CHILDREN (15-18 YEARS OLD) ENROLLED IN HIGH SCHOOL ⁹	30% (E DHËNA E VITIT 2014)

SOCIAL SERVICE



Graph. 4:
Percentage of families with children
(0-18 years old) supported with
Economic Aid (EA)¹⁰

⁴ Educational Office (ZA) Peqin, 2015

⁵ Ibid;

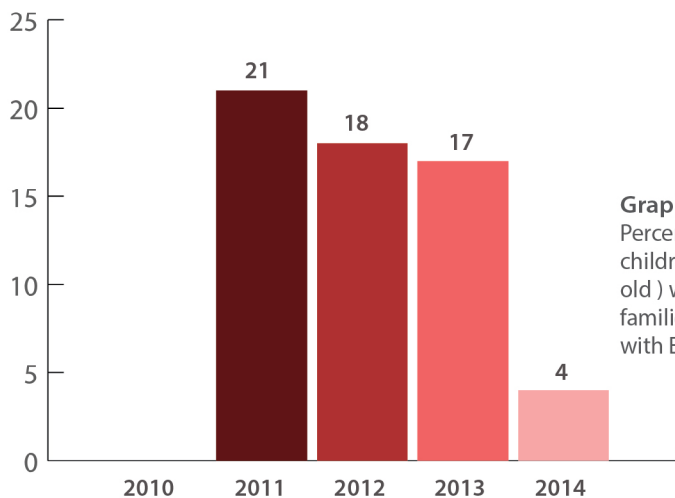
⁶ Ibid;

⁷ Data calculated by Observatory based on information from (ZA) Peqin (2011-2015), General Directorate of Civil Registry (2011-2015). Data for 2010- 2013 are absent because they were not public by the local institution.

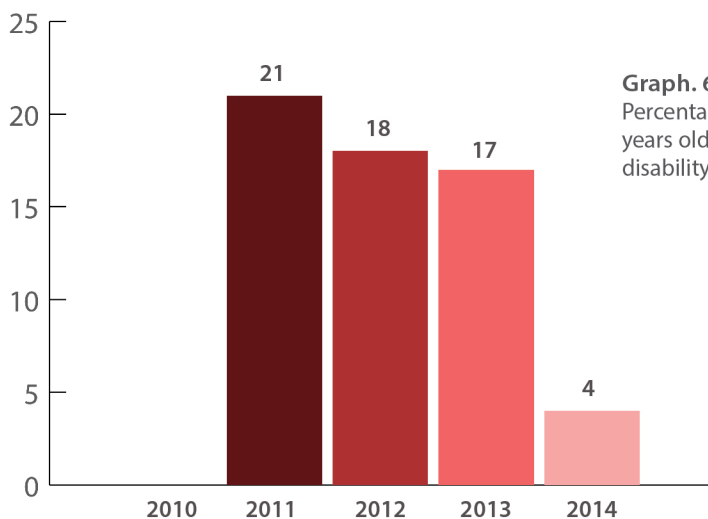
⁸ Ibid;

⁹ Ibid;

¹⁰ Data calculated by Observatory based on information from State Social Service (2011-2015), General Directorate of Civil Registry (2011-2015). Data for 2010 are absent because they were not public by the local institution. For the year 214 No. of families with children 0-18 years old supported with EA for the administrative units of Peqin, Gjoçaj, Pajovë, Shezë and Karinë is declared 0 by the local institution



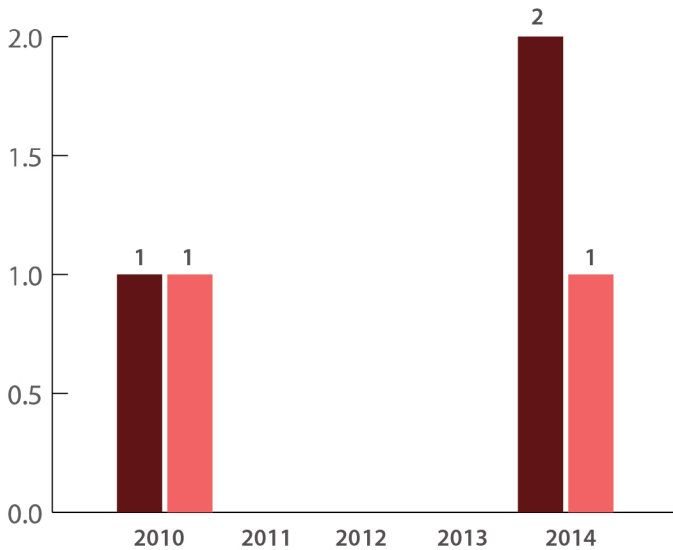
Graph. 5:
Percentage of children (0-18 years old) who live in families supported with EA ¹¹



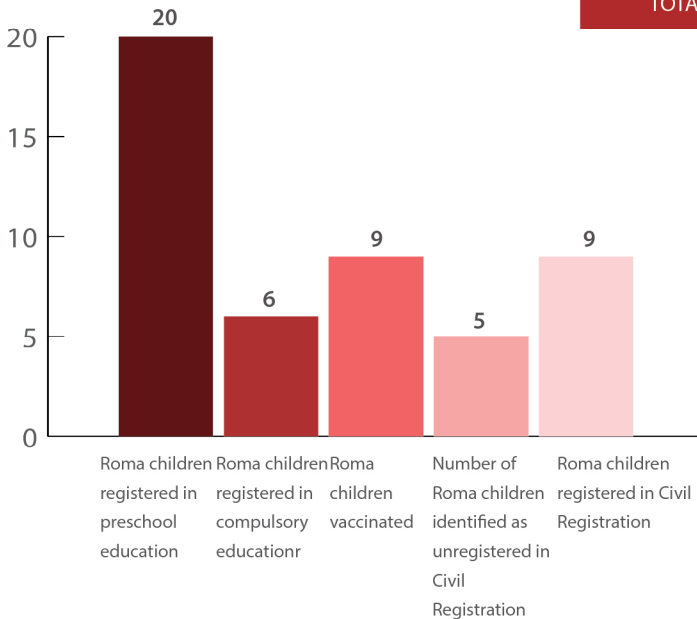
Graph. 6:
Percentage of children (0-18 years old) who benefit from disability allowance ¹²

¹¹ Data calculated by Observatory based on information from State Social Service (2011-2015), General Directorate of Civil Registry (2011-2015). Data for 2010 are absent because they were not public by the local institution. For the year 2014 No. of children who live in families supported with EA for the administrative units of Peqin, Gjoçaj, Pajovë, Shezë and Karinë is declared 0 by the local institution.

¹² Data calculated by Observatory based on information from State Social Service (2011-2015), General Directorate of Civil Registry (2011-2015). Data for 2010 are absent because they were not public by the local institution. For the year 2014 No. of children who benefit from disability allowance for the administrative units of Peqin, Gjoçaj, Pajovë, Shezë and Karinë is declared 0 by the local institution .



ROMA POPULATION

TOTAL 35 ROMA FAMILIES¹⁴

¹³ Data calculated by Observatory based on information from State Social Service (2011-2015), ZA Peqin (2011-2015). Data for 2011-2013 are absent because they were not public by the local institutions

¹⁴ Soros (2014), Roma Census

¹⁵ Data obtained from the initiative "Every Roma Child in Kindergarten" for the academic years 2013-2014 and 2014-2015

— MUNICIPALITY OF PRRENJAS —

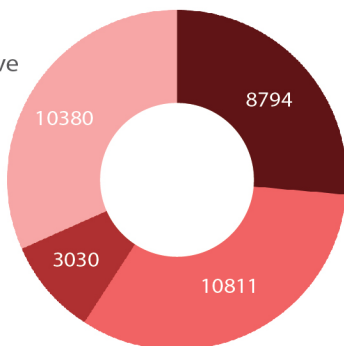


GENERAL DATA



REGION:	Elbasan
DISTRICT:	Librazhd
ADMINISTRATIVE UNITS:	Prrenjas, Qukës, Stravaj, Rrajcë

Graph 1:
Population
for each
administrative
unit 2014¹

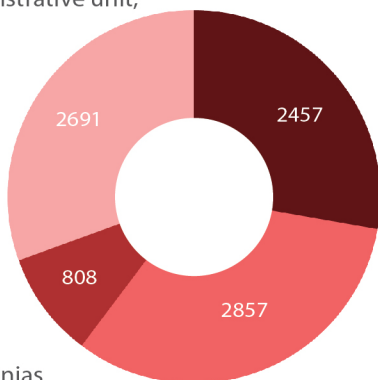


TOTAL 33,015 INHABITANTS

- Prrenjas
- Qukës
- Stravaj
- Rrajcë

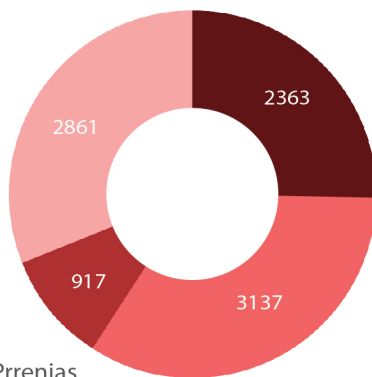
TOTAL 8,813 FAMILIES

Graph 2:
Number of
families for each
administrative unit,
2014²



- Prrenjas
- Qukës
- Stravaj
- Rrajcë

Graph 3:
Population (0-18 years old)
for each administrative
unit, 2014³



- Prrenjas
- Qukës
- Stravaj
- Rrajcë

¹ General Directorate of Civil Registry, Ministry of Internal Affairs, 2015

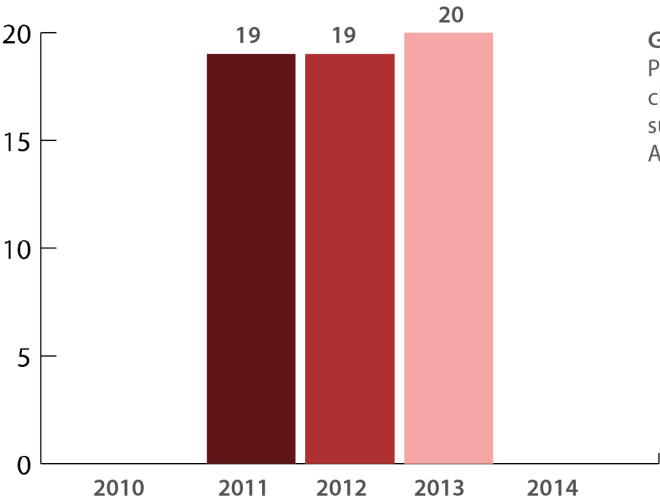
² Ibid;

³ Ibid;

EDUCATION	
NUMBER OF KINDERGARTENS ⁴	70
NUMBER OF ELEMENTARY SCHOOLS ⁵	57
NUMBER OF HIGH SCHOOLS ⁶	12
PERCENTAGE OF CHILDREN (3 - 6 YEARS OLD) ENROLLED IN PRESCHOOL CYCLE ⁷	36% (Data of 2014)
PERCENTAGE OF CHILDREN (6 -15 YEARS OLD) ENROLLED IN COMPULSORY EDUCATION CYCLE ⁸	56% (Data of 2014)
PERCENTAGE OF CHILDREN (15-18 YEARS OLD) ENROLLED IN HIGH SCHOOL ⁹	23% (Data of 2014)



SOCIAL SERVICE



Graph 4:
Percentage of families with children (0 -18 years old) supported with Economic Aid (EA)¹⁰

⁴ Educational Office (ZA) Librazhd, 2015

⁵ Ibid;

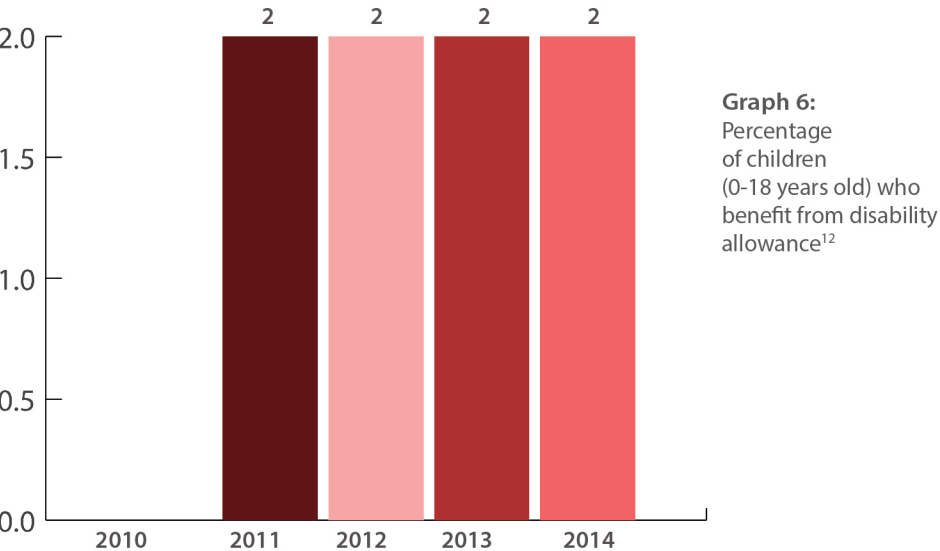
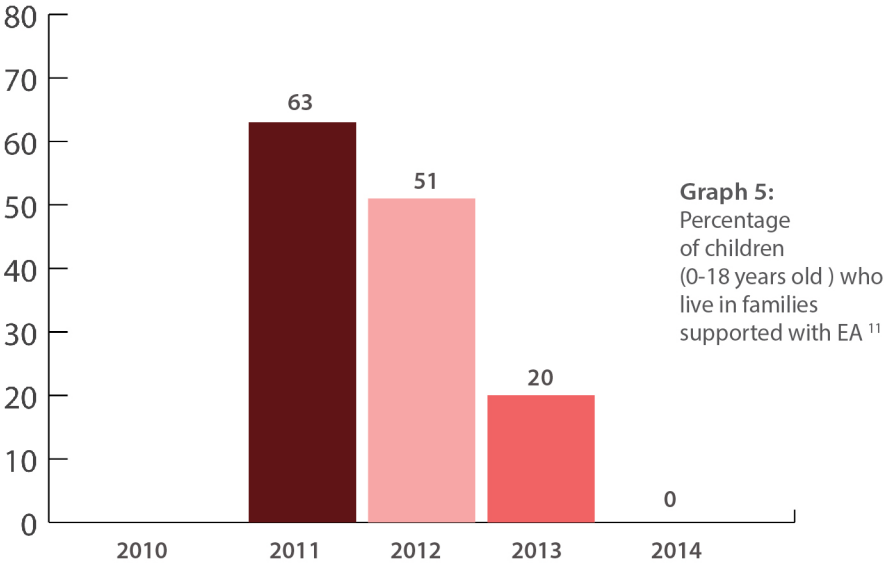
⁶ Ibid;

⁷ Data calculated by Observatory based on information from (ZA) Librazhd (2011-2015) and General Directorate of Civil Registry (2011-2015). Data for 2010- 2013 are absent because they were not public by the local institution. For the year 2014 the data is reported in district level because so it was declared by the local institution.

⁸ Ibid;

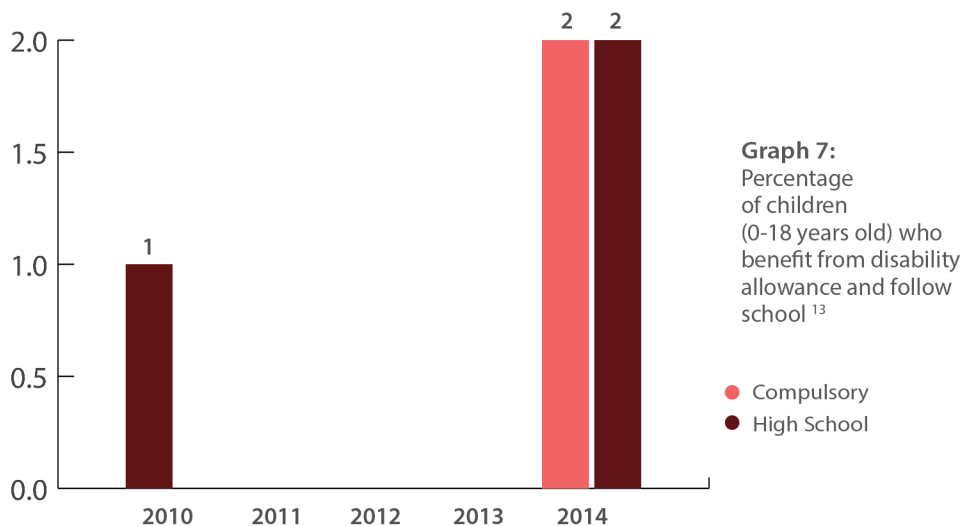
⁹ Ibid;

¹⁰ Data calculated by Observatory based on information from State Social Service (2011-2015), General Directorate of Civil Registry (2011-2015). Data for 2010 are absent because they were not public by the local institution. For the year 2014 No. of families with children 0-18 years old supported with EA for the municipality of Belsh and the component administrative units is declared 0.

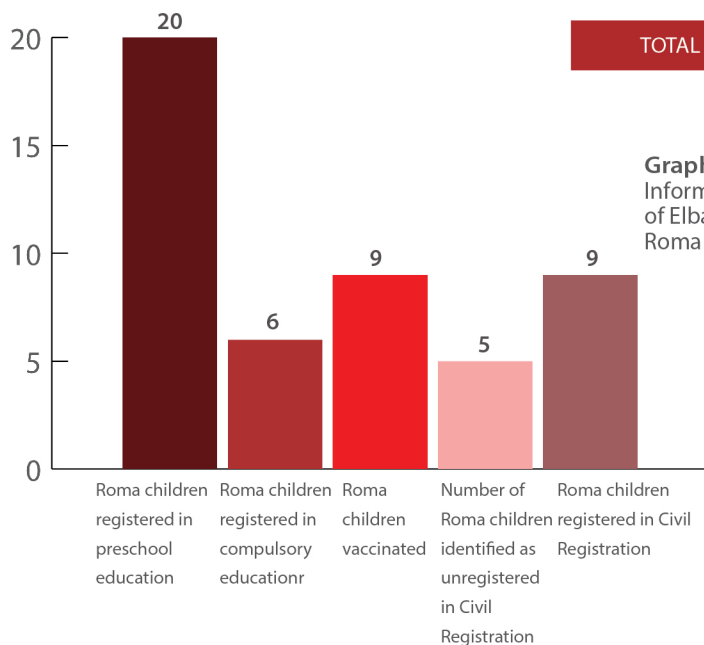


¹¹ Data calculated by Observatory based on information from State Social Service (2011-2015), General Directorate of Civil Registry (2011-2015). Data for 2010 are absent because they were not public by the local institution. For the year 2013 No. of children 0-18 who live in families supported with EA for the administrative unit of Qukës is declared 0, while for the year 2014 this indicator is declared 0 for the municipality of Belsh and the component administrative units .

¹² Data calculated by Observatory based on information from State Social Service (2011-2015), General Directorate of Civil Registry (2011-2015)



ROMA POPULATION

TOTAL 0 ROMA FAMILIES¹⁴

Graph 8:
Information about the Region of Elbasan - Initiative "Every Roma Child in Kindergarten"¹⁵

¹³ Data calculated by Observatory based on information from State Social Service (2011-2015), ZA Librazhd (2011-2015). Data for 2010-2013 are absent because they were not public by the local institutions

¹⁴ Soros (2014), Roma Census

¹⁵ Data obtained from the initiative "Every Roma Child in Kindergarten" for the academic years 2013-2014 and 2014-2015

