



FACT SHEET
ON CHILD RIGHTS SITUATION
MUNICIPALITIES OF DURRËS REGION



FACT SHEET

ON CHILD RIGHTS SITUATION MUNICIPALITIES OF DURRËS REGION

This booklet refers to the data collected annually from Observatory for Children's Rights among local and central governmental institutions in Albania, recognized along the publication.

The data collection initiative and the publication of the booklet takes places in the framework of the programme "Observatory for Children's Rights supports evidence-based child-sensitive policy planning, with focus on decentralized action", realized in partnership with UNICEF in Albania during 2015-2016.

The content of this publication is the responsibility of Observatory and does not necessarily reflect the views of UNICEF

©Observatory/UNICEF, November 2016

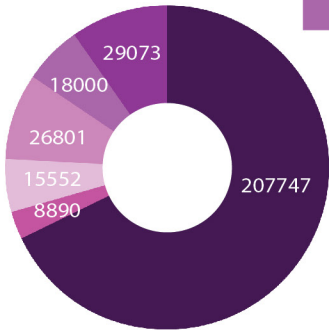


— MUNICIPALITY OF DURRËS —



GENERAL DATA	
REGION:	Durrës
DISTRICT:	Durrës
ADMINISTRATIVE UNITS:	Sukth, Rrashbull, Katund i Ri, Xhafzotaj, Ishëm

Graph.1:
Population
for each
administrative
unit 2014 ¹

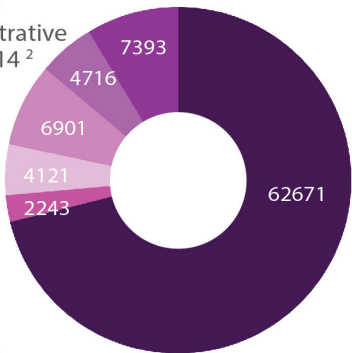


TOTAL 306,063 INHABITANTS

- Durrës
- Ishëm
- Katund i Ri
- Sukth
- Xhafzotaj
- Rrashbull

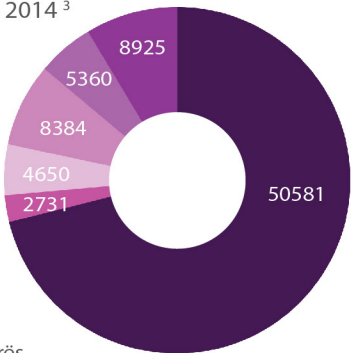
TOTAL 88,045 FAMILIES

Graph.2: Number
of families
for each
administrative
unit, 2014 ²



- Durrës
- Ishëm
- Katund i Ri
- Sukth
- Xhafzotaj
- Rrashbull

Graph.3:
Child population
(0-18 years old) for
each administrative
unit, 2014 ³



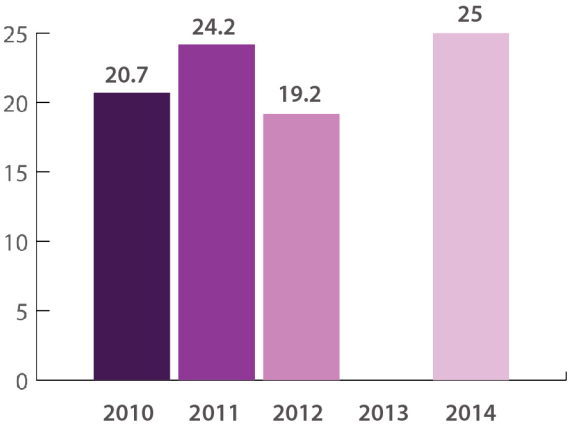
- Durrës
- Ishëm
- Katund i Ri
- Sukth
- Xhafzotaj
- Rrashbull

¹ General Directorate of Civil Registry, Ministry of Internal Affairs, 2015

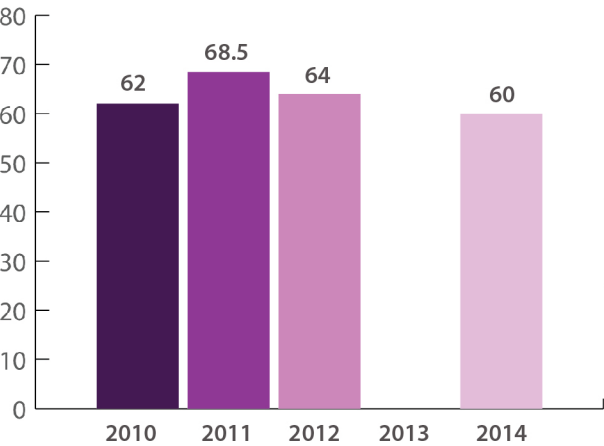
² Ibid;

³ Ibid;

EDUCATION	
NUMBER OF KINDERGARTENS ⁴	50
NUMBER OF ELEMENTARY SCHOOLS ⁵	32
NUMBER OF HIGH SCHOOLS ⁶	20



Graph 4:
Percentage of children
(3-6 years old) enrolled in preschool
cycle ⁷



Graph 5:
Percentage of children
(6-15 years old) enrolled in
compulsory education cycle ⁸

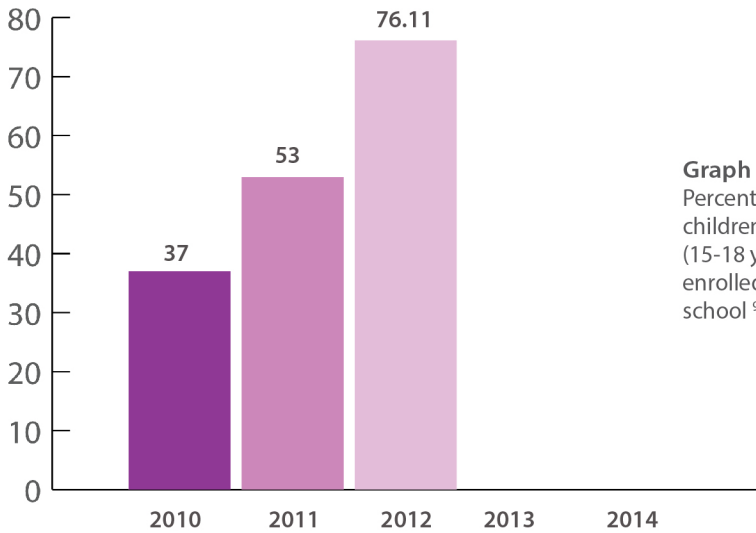
⁴ Regional Educational Directorate (DAR) Durrës, 2015

⁵ Ibid;

⁶ Ibid;

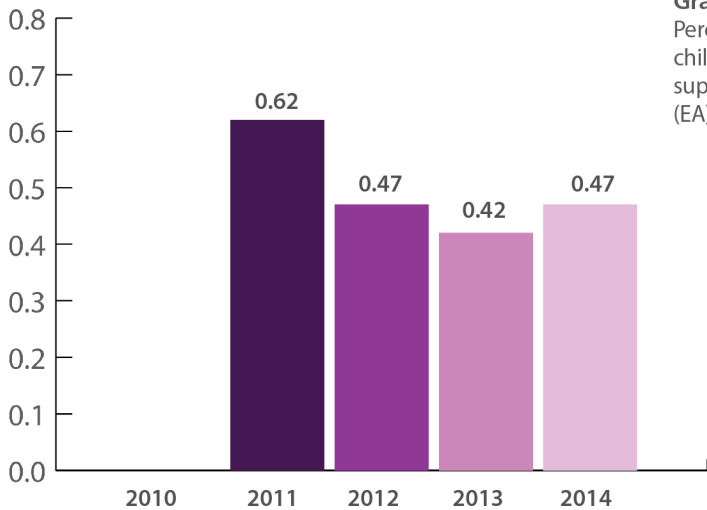
⁷ Data calculated by Observatory based on information from DAR Durrës (2011-2015), General Directorate of Civil Registry (2011-2015)

⁸ Ibid;



Graph 6:
Percentage of children
(15-18 years old)
enrolled in high
school⁹

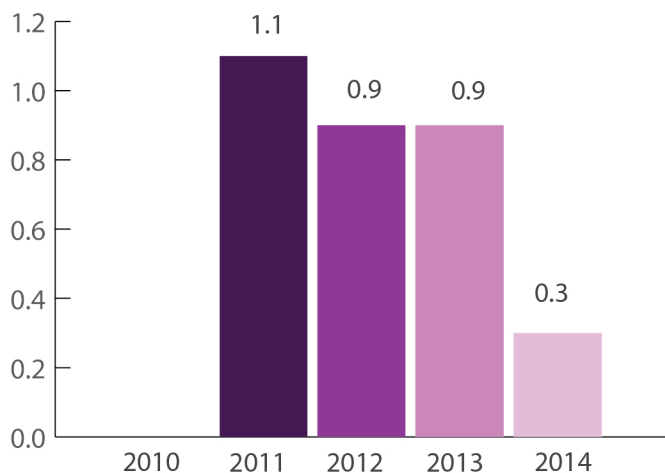
SOCIAL SERVICE



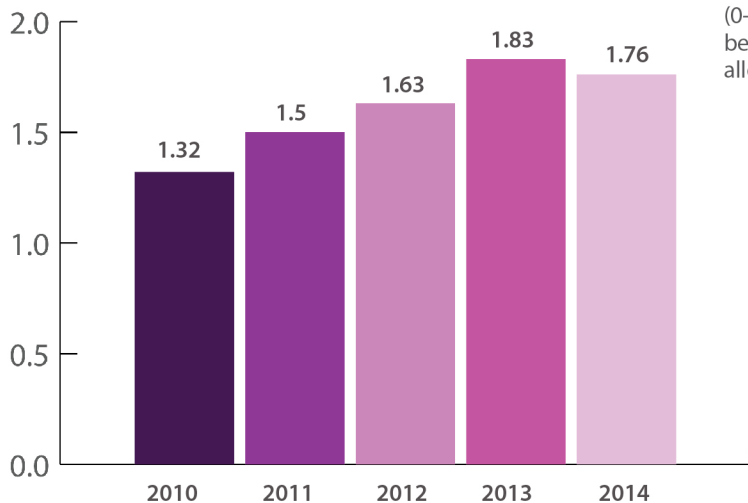
Graph 7:
Percentage of families with
children (0-18 years old)
supported with Economic Aid
(EA)¹⁰

⁹Data calculated by Observatory based on information from DAR Durrës (2011-2015), General Directorate of Civil Registry (2011-2015). Data for 2014 are absent because they were not made public by the local institutions

¹⁰Data calculated by Observatory based on information from State Social Service (2011-2015), General Directorate of Civil Registry (2011-2015)



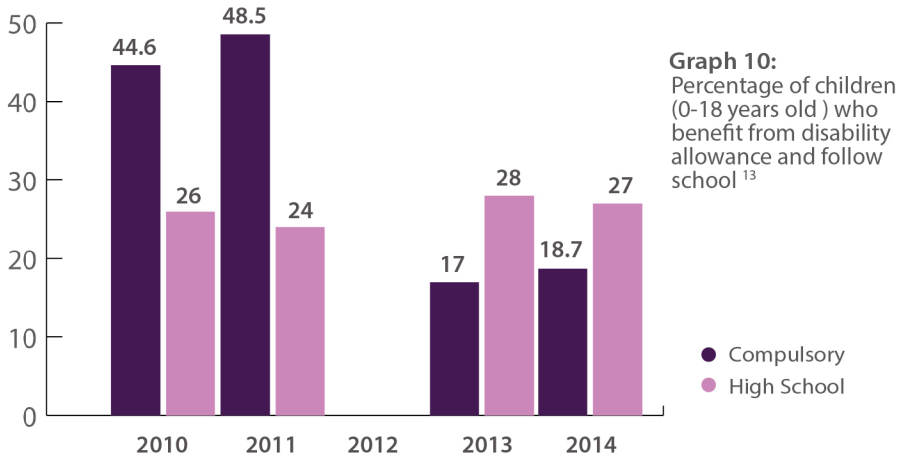
Graph 8:
Percentage of children
(0-18 years old) who
live in families
supported with EA ¹¹



Graph 9:
Percentage of children
(0-18 years old) who
benefit from disability
allowance ¹²

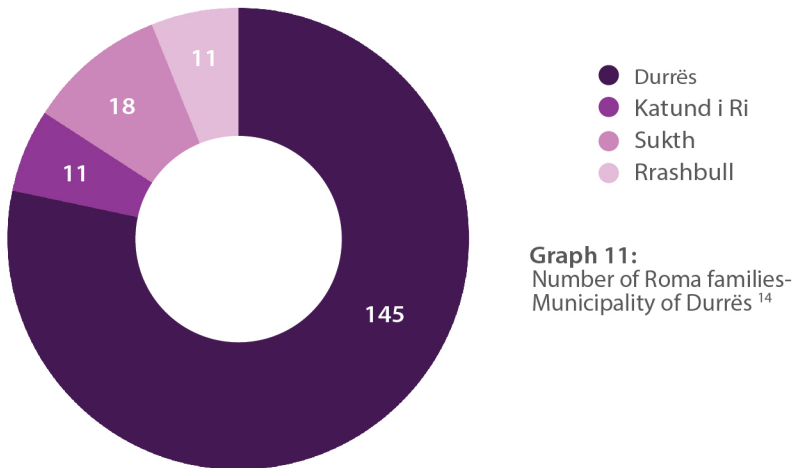
¹¹ Data calculated by Observatory based on information from State Social Service (2011-2015), General Directorate of Civil Registry (2011-2015)

¹² Ibid;



ROMA POPULATION

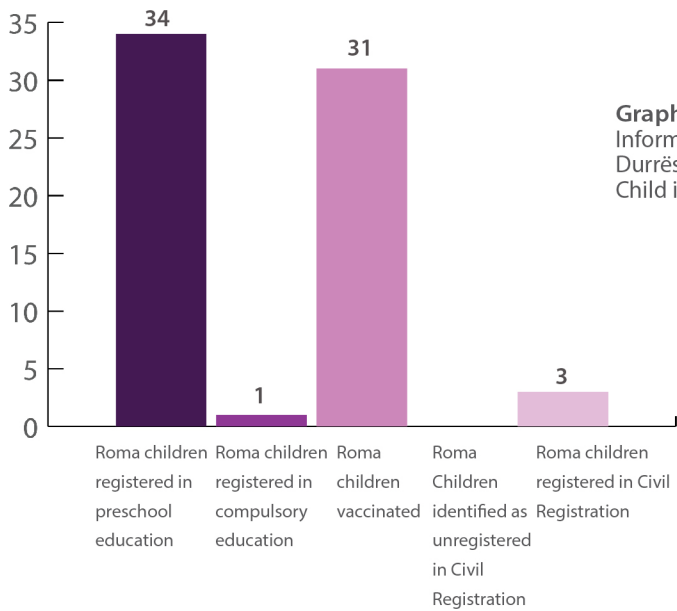
TOTALI 185 ROMA FAMILIES



Graph 11:
Number of Roma families-
Municipality of Durrës¹⁴

¹³Data calculated by Observatory based on information from State Social Service (2011-2015)

¹⁴Soros (2014), Roma Census



Graph 12:
Information about the Region of
Durrës - Initiative "Every Roma
Child in Kindergarten " ¹⁵

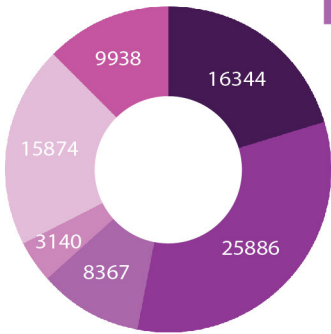
¹⁵Data obtained from the initiative " Every Roma Child in Kindergarten" for the academic years 2013-2014 and 2014-2015

— MUNICIPALITY OF KRUJA —



GENERAL DATA	
REGION:	Durrës
DISTRICT:	Krujë
ADMINISTRATIVE UNITS:	Bubq, Cudhi, Nikël , Kodër Thumanë, Fushë Krujë

Graph.1:
Population
for each
administrative
unit 2014 ¹

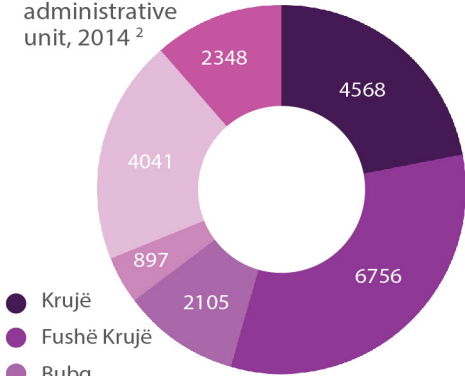


TOTAL **79,549** INHABITANTS

- Krujë
- Fushë Krujë
- Bubq
- Cudhi
- Kodër Thumanë
- Nikël

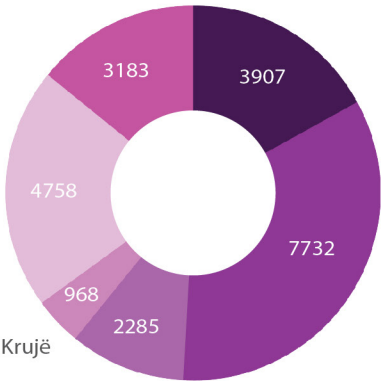
TOTAL **20,715** FAMILIES

Graph.2:
Number of
families
for each
administrative
unit, 2014 ²



- Krujë
- Fushë Krujë
- Bubq
- Cudhi
- Kodër Thumanë
- Nikël

Graph.3:
Child population
(0-18 years old) for
each administrative
unit, 2014 ³



- Krujë
- Fushë Krujë
- Bubq
- Cudhi
- Kodër Thumanë
- Nikël

¹ General Directorate of Civil Registry, Ministry of Internal Affairs, 2015

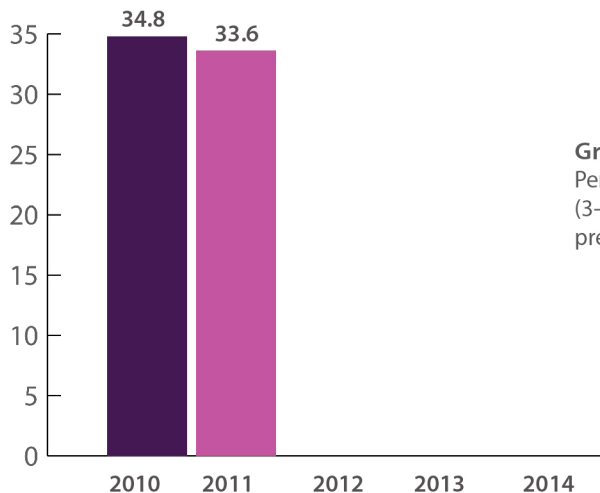
² Ibid;

³ Ibid;

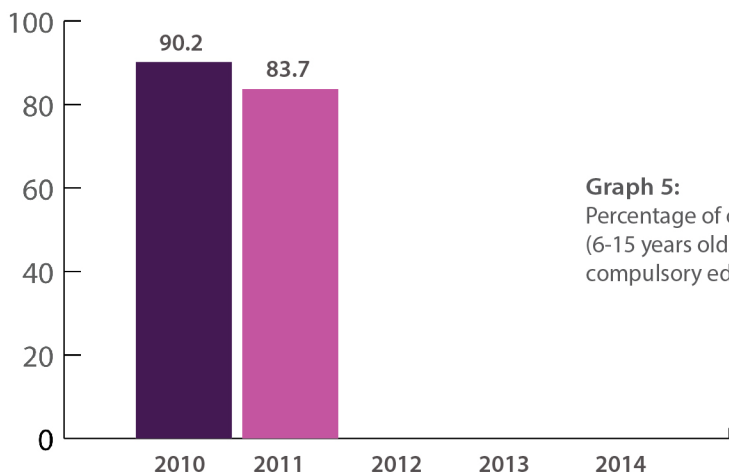
EDUCATION



NUMBER OF KINDERGARTENS	Data for this indicator are absent
NUMBER OF ELEMENTARY SCHOOLS	Data for this indicator are absent
NUMBER OF HIGH SCHOOLS	Data for this indicator are absent

**Graph 4:**

Percentage of children
(3-6 years old) enrolled in
preschool cycle⁴

**Graph 5:**

Percentage of children
(6-15 years old) enrolled in
compulsory education cycle⁵

⁴ Data calculated by Observatory based on information from Educational Office (ZA) Krujë (2011-2015), General Directorate of Civil Registry (2011-2015). Data for 2012-2014 are absent because they were not made public by the local institutions

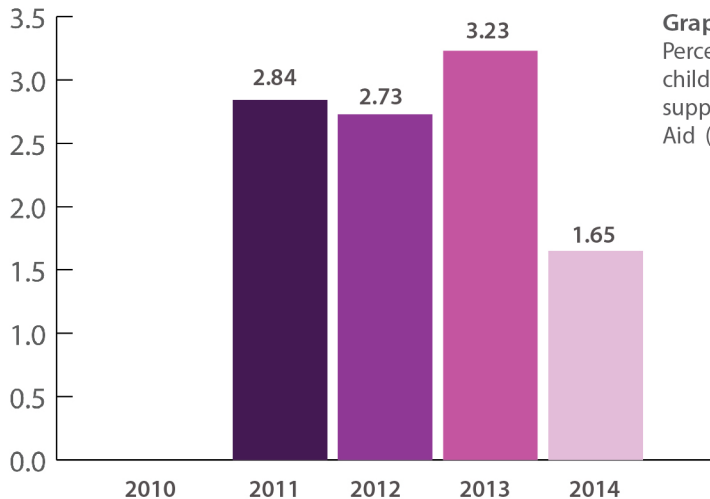
⁵ Ibid;

Graph 6:

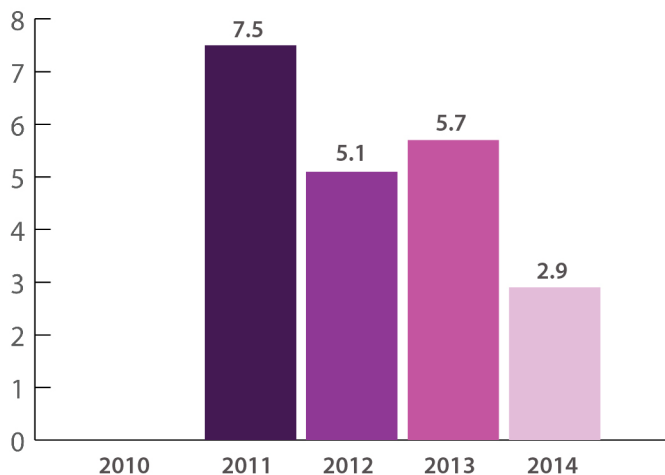
Percentage of children (15-18 years old) enrolled in high school ⁶

46.7 % (Data of the year 2010)

SOCIAL SERVICE

**Graph 7:**

Percentage of families with children (0-18 years old) supported with Economic Aid (EA) ⁷

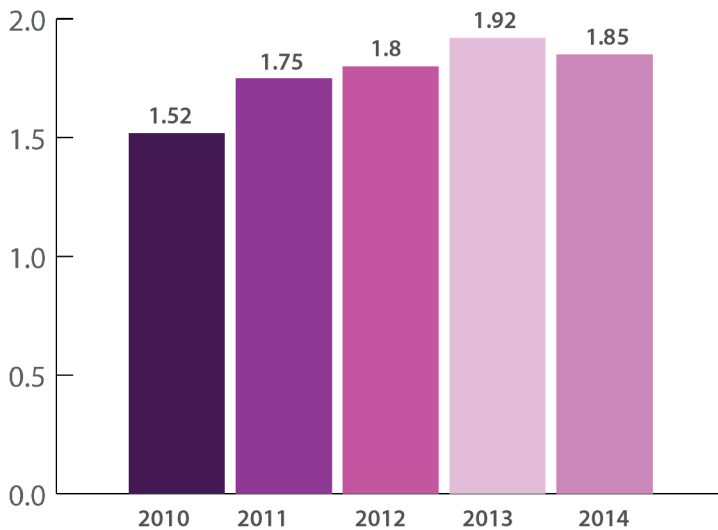
**Graph 8:**

Percentage of children (0-18 years old) who live in families supported with EA ⁸

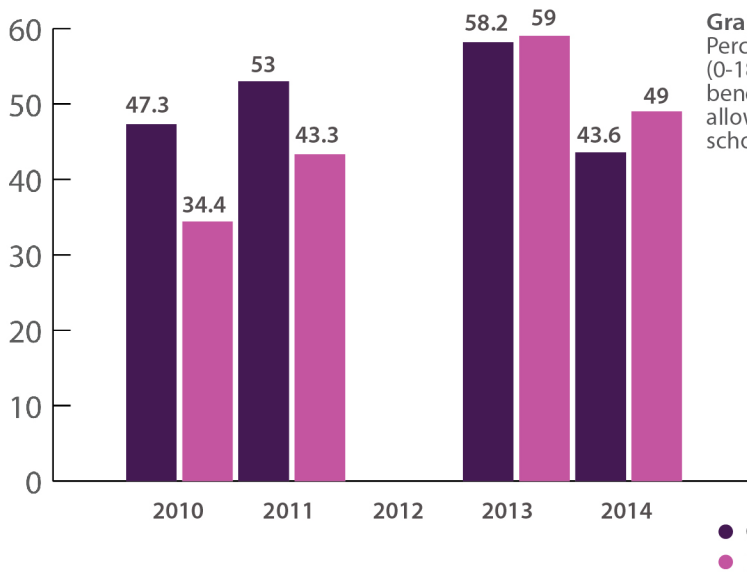
⁶Data calculated by Observatory based on information from Educational Office (ZA) Krujë (2011-2015) and General Directorate of Civil Registry (2011-2015). Data for 2011-2014 are absent because they were not made public by the local institutions

⁷Data calculated by Observatory based on information from State Social Service (2011-2015), General Directorate of Civil Registry (2011-2015)

⁸Ibid;



Graph 9:
Percentage of children
(0-18 years old) who
benefit from disability
allowance ⁹



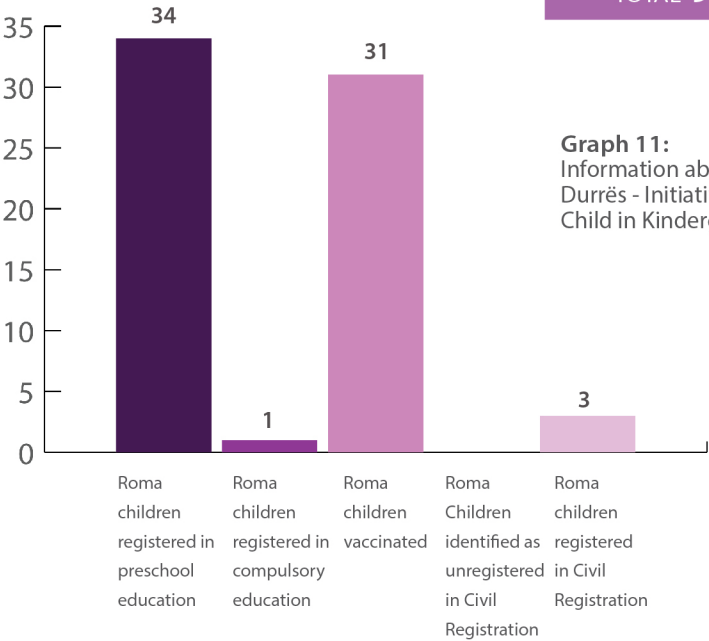
Graph 10:
Percentage of children
(0-18 years old) who
benefit from disability
allowance and follow
school ¹⁰

⁹Data calculated by Observatory based on information from State Social Service (2011-2015), General Directorate of Civil Registry (2011-2015)

¹⁰Data calculated by Observatory based on information from State Social Service (2011-2015)

ROMA POPULATION

TOTAL 94 ROMA FAMILIES ¹¹



Graph 11:
Information about the Region of Durrës - Initiative "Every Roma Child in Kindergarten " ¹²

¹¹ Soros (2014), Roma Census

¹² Data obtained from the initiative " Every Roma Child in Kindergarten" for the academic years 2013-2014 and 2014-2015

— MUNICIPALITY OF SHIJAK —

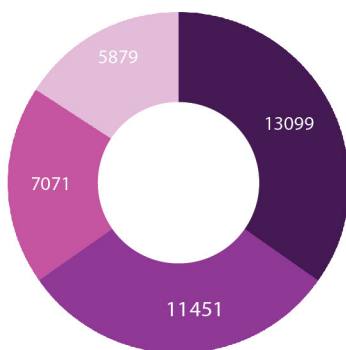


GENERAL DATA



REGION:	Durrës
DISTRICT:	Shijak
ADMINISTRATIVE UNITS:	Shijak, Manzë, Maminas , Gjepalaj .

Graph 1:
Population
for each
administrative
unit 2014 ¹

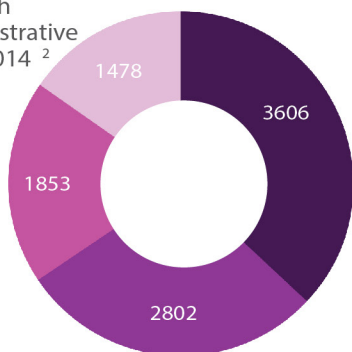


TOTAL **37,500** INHABITANTS

- Shijak
- Manze
- Maminas
- Gjepalaj

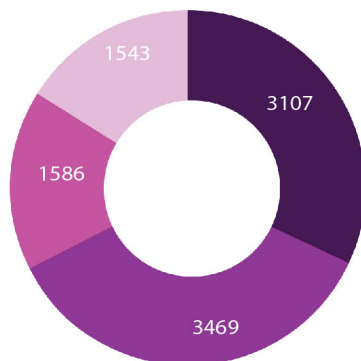
TOTAL **9,739** FAMILIES

Graph 2:
Number of
families
for each
administrative
unit, 2014 ²



- Shijak
- Manze
- Maminas
- Gjepalaj

Graph 3:
Population
(0-18 years old)
for each administrative
unit, 2014 ³



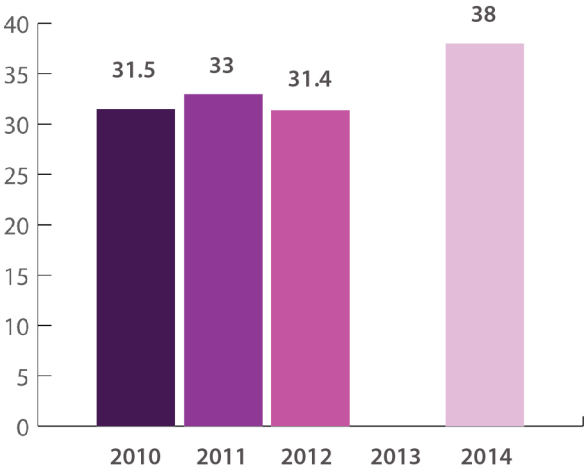
- Shijak
- Manze
- Maminas
- Gjepalaj

¹ General Directorate of Civil Registry, Ministry of Internal Affairs, 2015

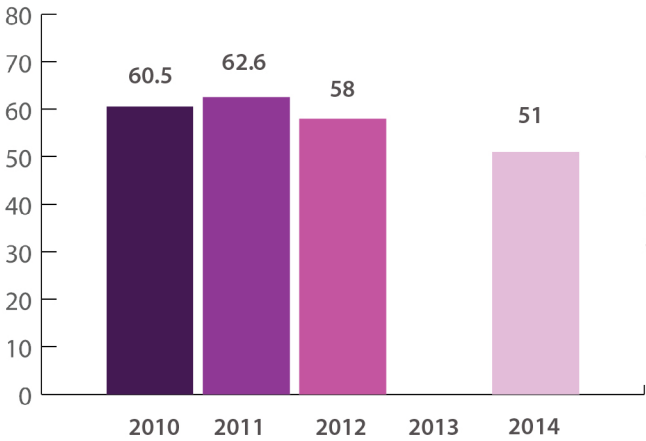
² Ibid;

³ Ibid;

EDUCATION	
NUMBER OF KINDERGARTENS ⁴	16
NUMBER OF ELEMENTARY SCHOOLS ⁵	16
NUMBER OF HIGH SCHOOLS ⁶	3



Graph 4:
Percentage of children
(3-6 years old) enrolled
in preschool cycle ⁷



Graph 5:
Percentage of children
(6-15 years old) enrolled in
compulsory education cycle ⁸

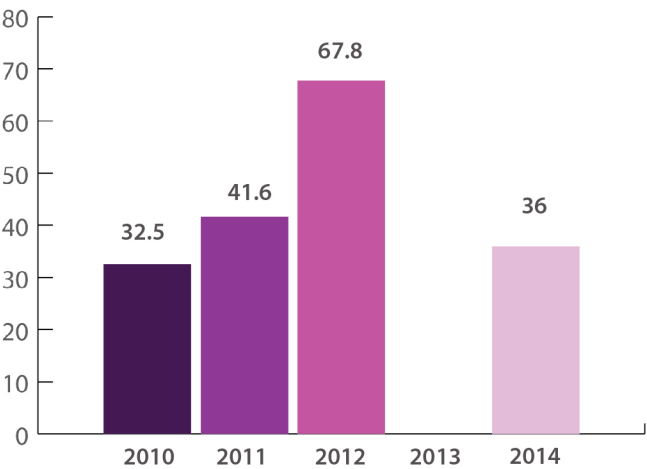
⁴ Educational Office (ZA) Shijak, 2014

⁵ Ibid;

⁶ Ibid;

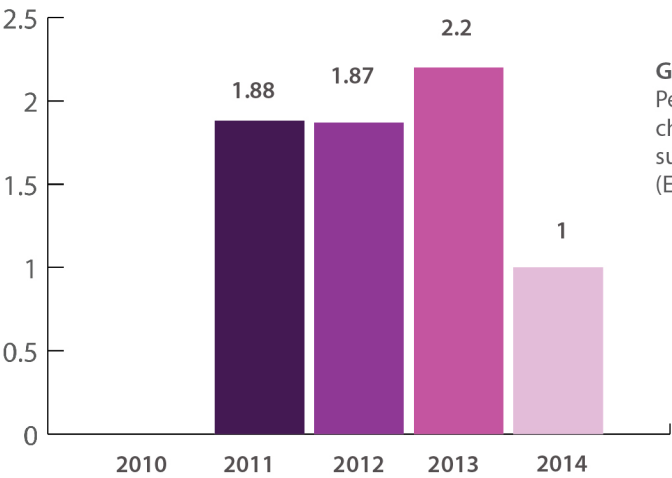
⁷ Data calculated by Observatory based on information from ZA Shijak (2011-2015) and General Directorate of Civil Registry (2011-2015)

⁸ Ibid;



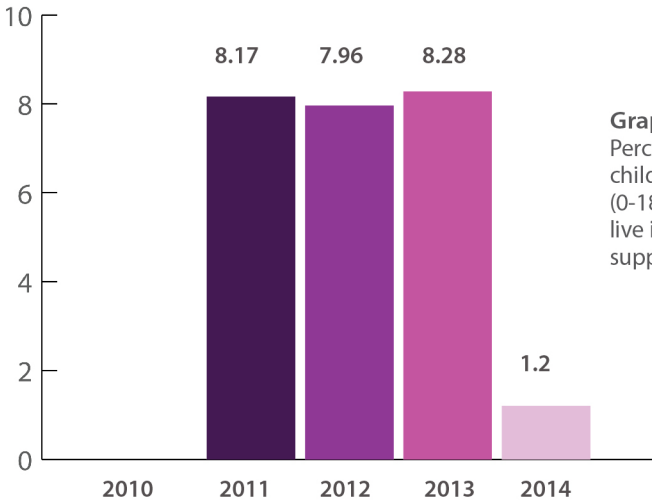
Graph 6:
Percentage of children (15-18 years old) enrolled in high school⁹

SOCIAL SERVICE

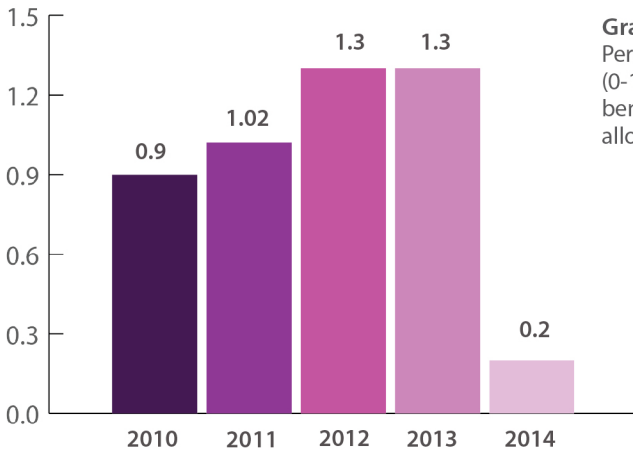


Graph 7:
Percentage of families with children (0-18 years old) supported with Economic Aid (EA)¹⁰

⁹Data calculated by Observatory based on information from ZA Shijak (2011-2015), General Directorate of Civil Registry (2011-2015)
¹⁰Data calculated by Observatory based on information from State Social Service (2011-2015), General Directorate of Civil Registry (2011-2015)



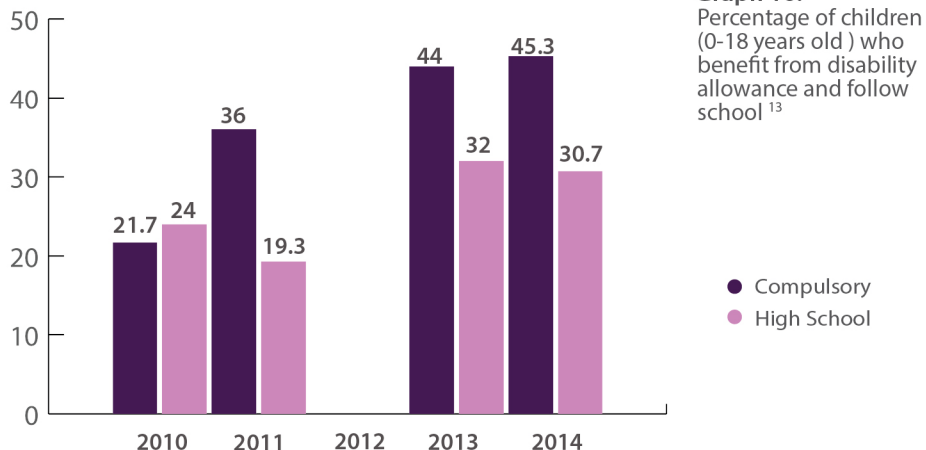
Graph 8:
Percentage of children
(0-18 years old) who
live in families
supported with EA ¹¹



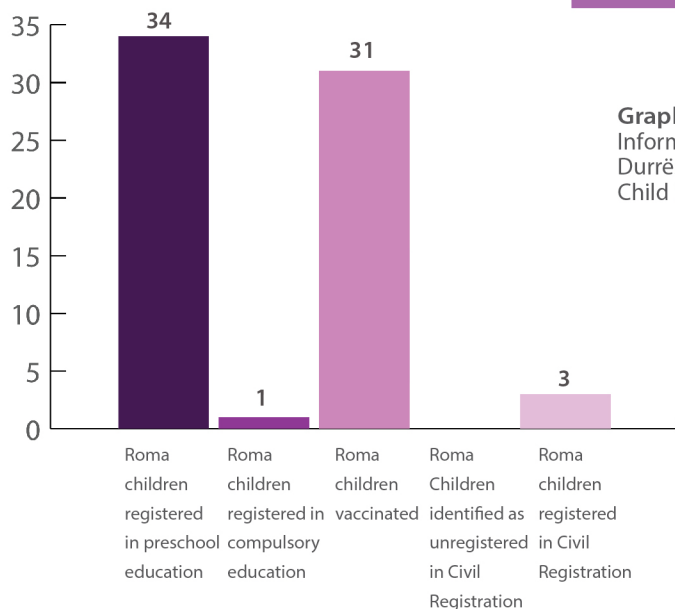
Graph 9:
Percentage of children
(0-18 years old) who
benefit from disability
allowance ¹²

¹¹ Data calculated by Observatory based on information from State Social Service (2011-2015), General Directorate of Civil Registry (2011-2015)

¹² Ibid;



ROMA POPULATION

TOTAL 0 ROMA FAMILIES ¹⁴¹³ Data calculated by Observatory based on information from State Social Service (2011-2015)¹⁴ Soros (2014), Roma Census¹⁵ Data obtained from the initiative "Every Roma Child in Kindergarten" for the academic years 2013-2014 and 2014-2015

