



FACT SHEET
CHILD RIGHTS SITUATION
MUNICIPALITIES OF DIBËR REGION



FACT SHEET

ON CHILD RIGHTS SITUATION MUNICIPALITIES OF DIBËR REGION

This booklet refers to the data collected annually from Observatory for Children's Rights among local and central governmental institutions in Albania, recognized along the publication.

The data collection initiative and the publication of the booklet takes places in the framework of the programme "Observatory for Children's Rights supports evidence-based child-sensitive policy planning, with focus on decentralized action", realized in partnership with UNICEF in Albania during 2015-2016.

The content of this publication is the responsibility of Observatory and does not necessarily reflect the views of UNICEF

©Observatory/UNICEF, November 2016



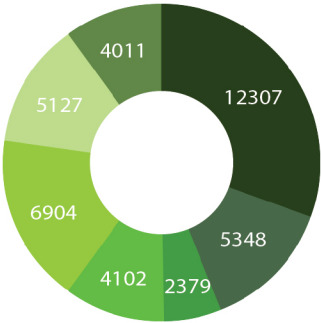
— MUNICIPALITY OF BULQIZË —



GENERAL DATA

| | |
|-----------------------|--|
| REGION: | Dibër |
| DISTRICT: | Bulqizë |
| ADMINISTRATIVE UNITS: | Bulqizë, Fushë-Bulqizë, Martanesh, Zerqan, Ostren, Trebisht, Shupenzë, Gjoricë |

Graph 1:
Population
for each
administrative
unit 2014¹

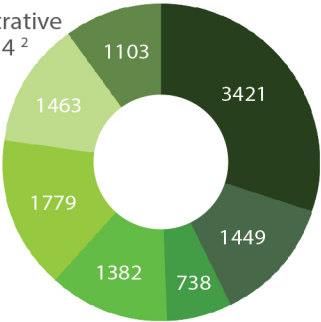


TOTAL **40,178** INHABITANTS

- Bulqizë
- Gjoricë
- Martanesh
- Ostren, Klenjë
- Shupenzë
- Zerqan
- Fushë-Bulqizë

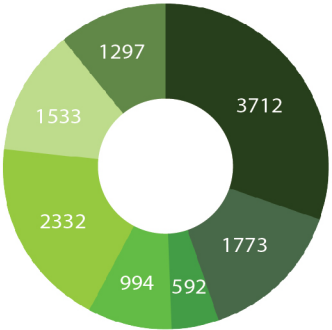
TOTAL **11,335** FAMILIES

Graph 2:
Number of
families
for each
administrative
unit, 2014²



- Bulqizë
- Gjoricë
- Martanesh
- Ostren, Klenjë
- Shupenzë
- Zerqan
- Fushë-Bulqizë

Graph 3:
Population (0-18 years old)
for each administrative unit,
2014³



- Bulqizë
- Gjoricë
- Martanesh
- Ostren, Klenjë
- Shupenzë
- Zerqan
- Fushë-Bulqizë

¹ General Directorate of Civil Registry, Ministry of Internal Affairs, 2015

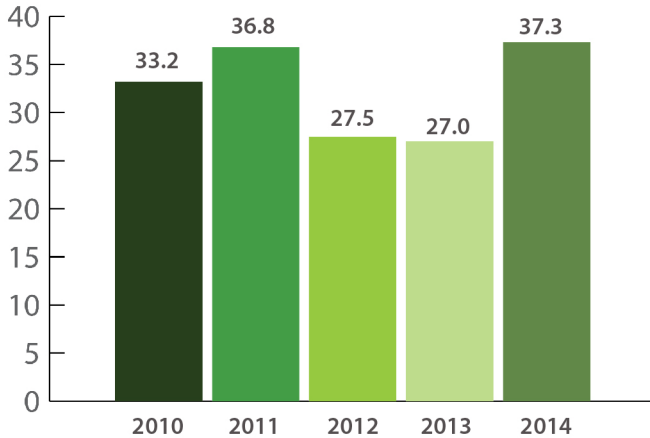
² Ibid;

³ Ibid;

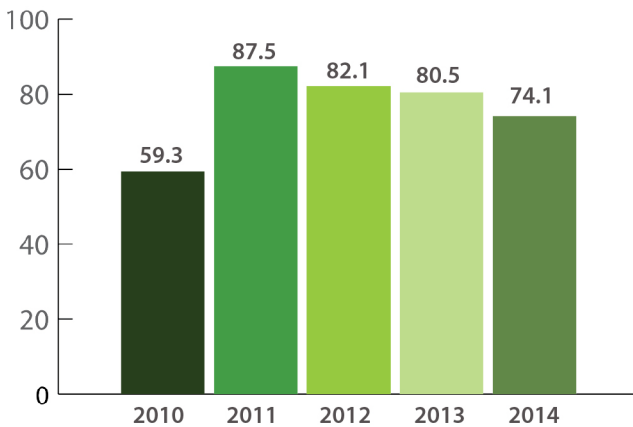
EDUCATION



| | |
|---|----|
| NUMBER OF KINDERGARTENS ⁴ | 36 |
| NUMBER OF ELEMENTARY SCHOOLS ⁵ | 20 |
| NUMBER OF HIGH SCHOOLS ⁶ | 6 |



Graph 4:
Percentage of children
(3 - 6 years old)
enrolled in preschool
cycle ⁷



Graph 5:
Percentage of children
(6-15 years old) enrolled in
compulsory education cycle ⁸

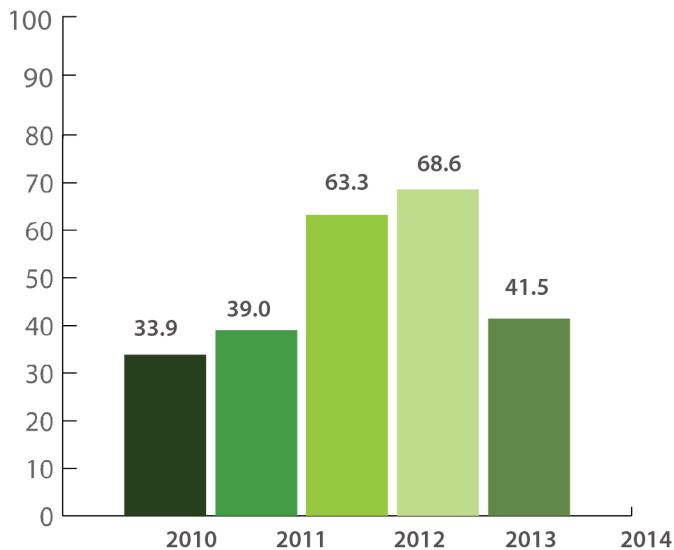
⁴ Regional Educational Directorate (DAR) Dibër, 2015

⁵ Ibid;

⁶ Ibid;

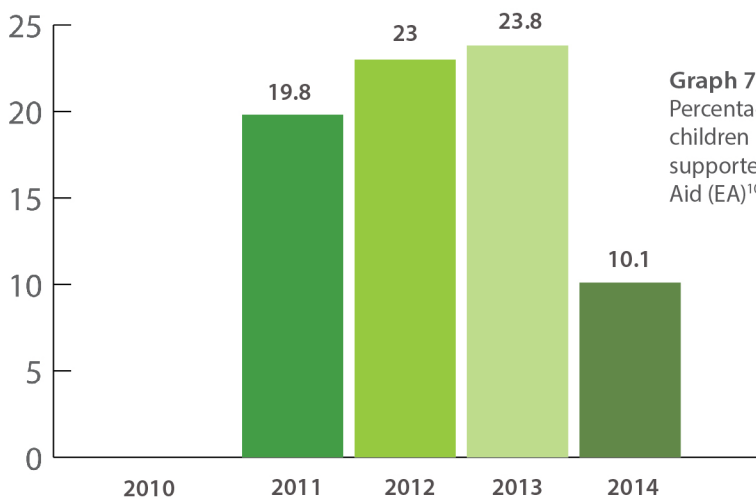
⁷ Data calculated by Observatory based on information from DAR Dibër (2011-2015), General Directorate of Civil Registry (2011-2015)

⁸ Ibid;



Graph 6:
Percentage
of children
(15-18 years old)
enrolled in high
school⁹

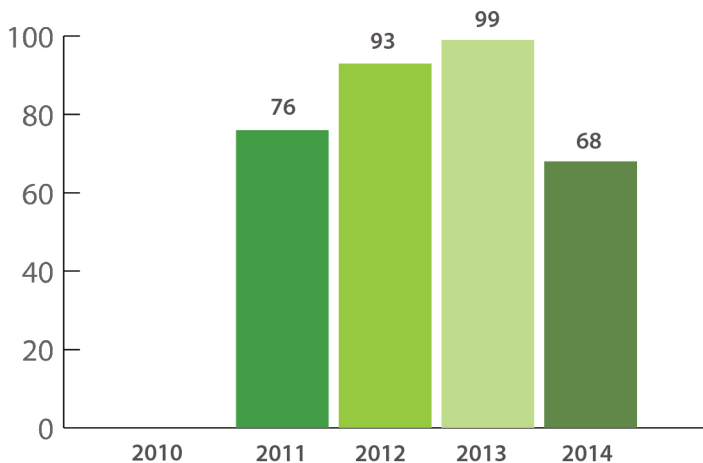
SOCIAL SERVICE



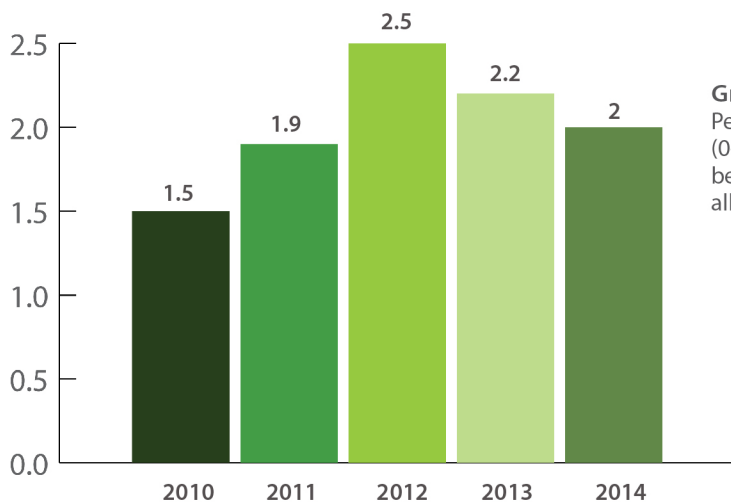
Graph 7:
Percentage of families with
children (0-18 years old)
supported with Economic
Aid (EA)¹⁰

⁹Data calculated by Observatory based on information from DAR Dibër (2011-2015), General Directorate of Civil Registry (2011-2015)

¹⁰Data calculated by Observatory based on information from State Social Service (2011-2015), General Directorate of Civil Registry (2011-2015)



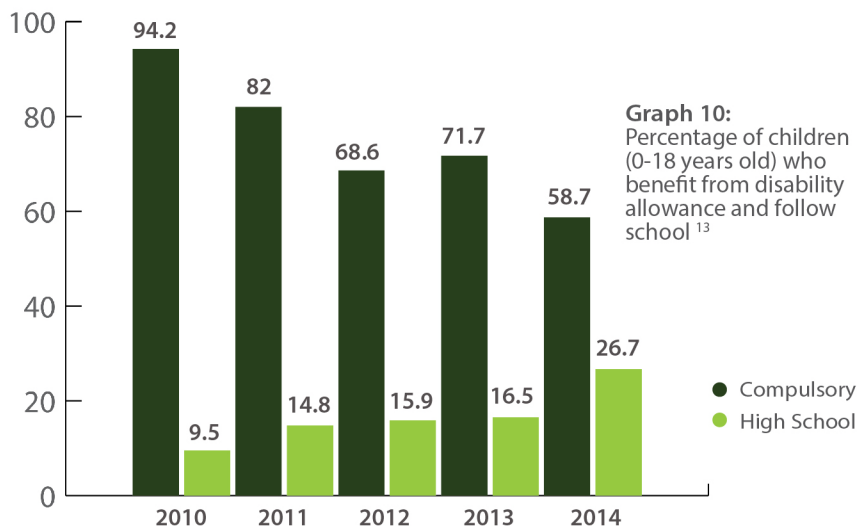
Graph 8:
Percentage of children
(0-18 years old) who
live in families
supported with EA ¹¹



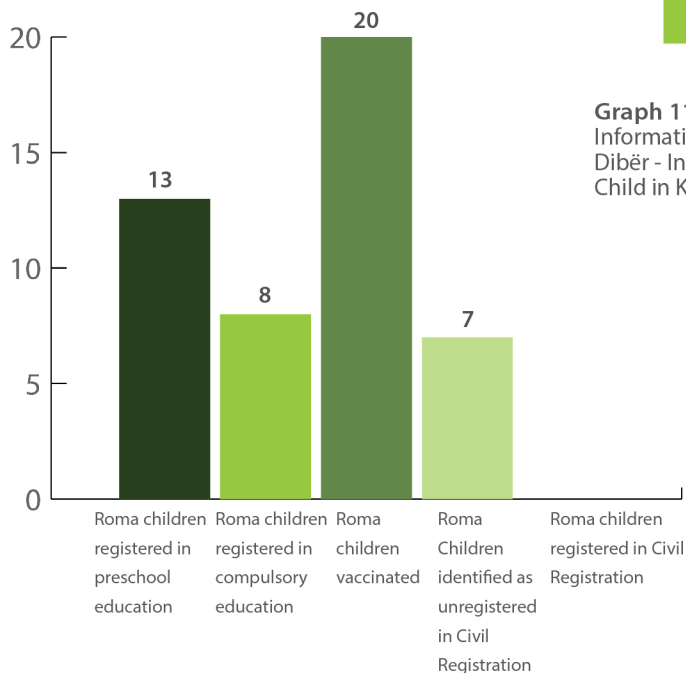
Graph 9:
Percentage of children
(0-18 years old) who
benefit from disability
allowance ¹²

¹¹ Data calculated by Observatory based on information from State Social Service (2011-2015), General Directorate of Civil Registry (2011-2015)

¹² Ibid;



ROMA POPULATION

TOTAL 4 ROMA FAMILIES¹⁴¹³Data calculated by Observatory based on information from State Social Service (2011-2015)¹⁴Roma Census 2011¹⁵Data obtained from the initiative "Every Roma Child in Kindergarten" for the academic years 2013-2014 and 2014-2015

— MUNICIPALITY OF DIBËR —



GENERAL DATA



| | |
|-----------------------|--|
| REGION: | Dibër |
| DISTRICT: | Dibër |
| ADMINISTRATIVE UNITS: | Peshkopi, Tomin, Melan, Maqëllarë, Kastriot, Fushë-Çidhën, Slllovë, Kala e Dodës, Muhur, Luzni, Selishtë, Arras, Zall-Dardhë, Zall-Reç, Lurë |

Graph1:

Population for each administrative unit 2014 ¹



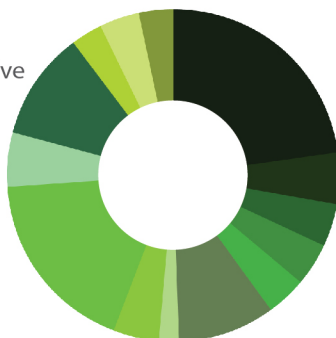
TOTAL **78,871** INHABITANTS

- Peshkopi (18940)
- Arras (3851)
- Fushë - Çidhën (3605)
- Fushë - Muhur (3508)
- Kala e Dodës (3007)
- Kastriot (7319)
- Lurë (1476)
- Luzni (3173)
- Maqëllarë (13619)
- Melan (4403)
- Tomin (8484)
- Selishtë (1971)
- Slllovë (3177)
- Zall Dardhë/ Zall Reç (2338)

TOTAL **21,326** FAMILIES

Graph 2:

Number of families for each administrative unit, 2014 ²

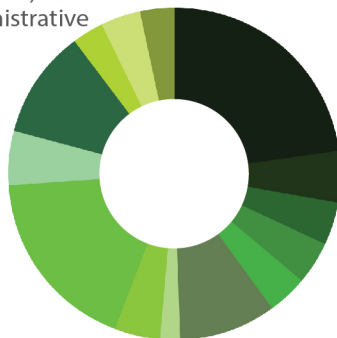


- Peshkopi (5037)
- Arras (1137)
- Fushë - Çidhën (1009)
- Fushë - Muhur (1015)
- Kala e Dodës (800)
- Kastriot (1999)
- Lurë (475)
- Luzni (926)
- Maqëllarë (3397)
- Melan (1105)
- Tomin (2215)
- Selishtë (542)
- Slllovë (989)
- Zall Dardhë/ Zall Reç (680)

TOTAL **24,365** CHILDREN

Graph 3:

Population (0-18 years old) for each administrative unit, 2014 ³



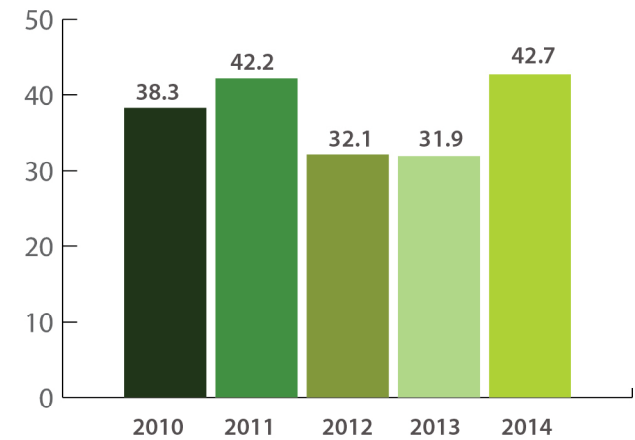
- Peshkopi (5579)
- Arras (1205)
- Fushë - Çidhën (1065)
- Fushë - Muhur (1033)
- Kala e Dodës (945)
- Kastriot (2272)
- Lurë (445)
- Luzni (1110)
- Maqëllarë (4393)
- Melan (1306)
- Tomin (2581)
- Selishtë (684)
- Slllovë (959)
- Zall Dardhë/ Zall Reç (788)

¹ General Directorate of Civil Registry, Ministry of Internal Affairs, 2015

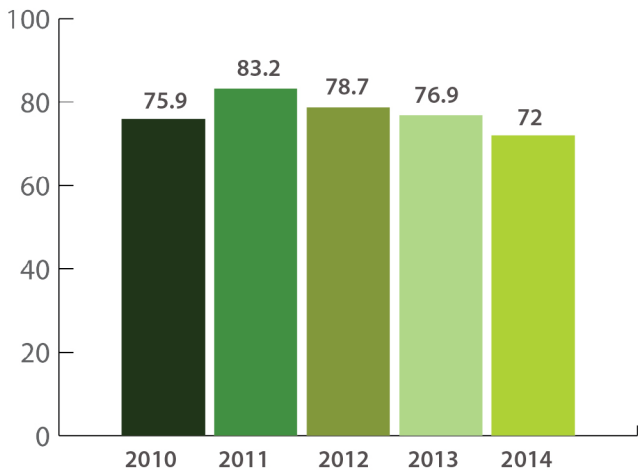
² Ibid;

³ Ibid;

| EDUCATION | |
|---|----|
| NUMBER OF KINDERGARTENS ⁴ | 69 |
| NUMBER OF ELEMENTARY SCHOOLS ⁵ | 41 |
| NUMBER OF HIGH SCHOOLS ⁶ | 9 |



Graph 4:
Percentage of children
(3-6 years old)
enrolled in preschool
cycle ⁷



Graph 5:
Percentage of children
(6-15 years old) enrolled
in compulsory education
cycle ⁸

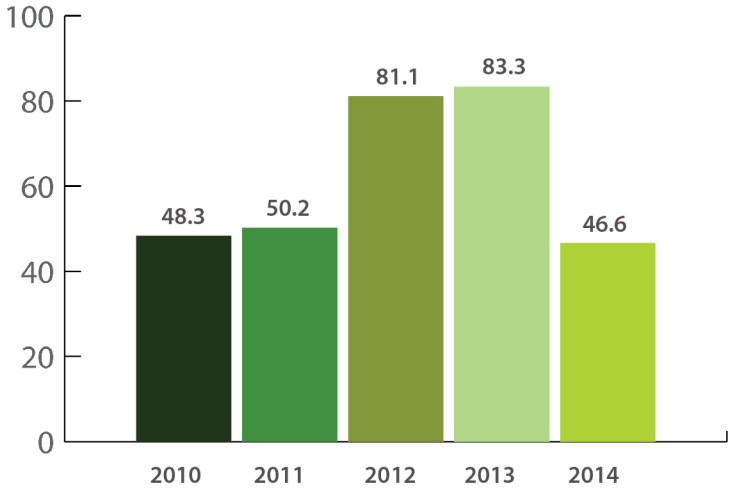
⁴ Regional Educational Directorate (DAR) Dibër, 2015

⁵ Ibid;

⁶ Ibid;

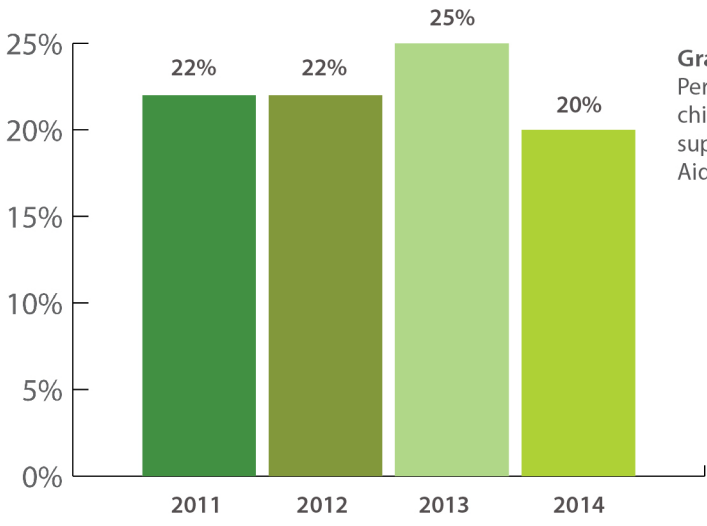
⁷ Data calculated by Observatory based on information from DAR Dibër (2011-2015), General Directorate of Civil Registry (2011-2015)

⁸ Ibid;



Graph 6:
Percentage
of children
(15-18 years old)
enrolled in high
school⁹

SOCIAL SERVICE



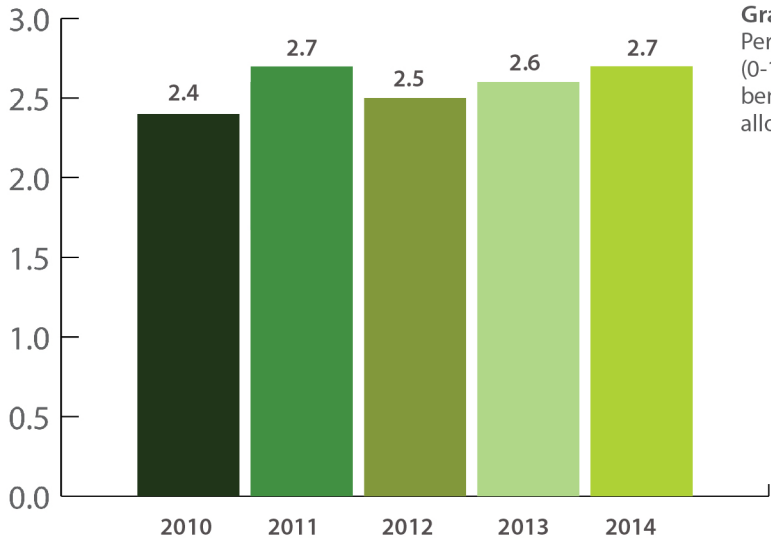
Graph 7:
Percentage of families with
children (0-18 years old)
supported with Economic
Aid (EA)¹⁰

⁹Data calculated by Observatory based on information from DAR Dibër (2011-2015), General Directorate of Civil Registry and Ministry of Internal Affairs (2011-2015)

¹⁰Data calculated by Observatory based on information from State Social Service (2011-2015), General Directorate of Civil Registry (2011-2015)



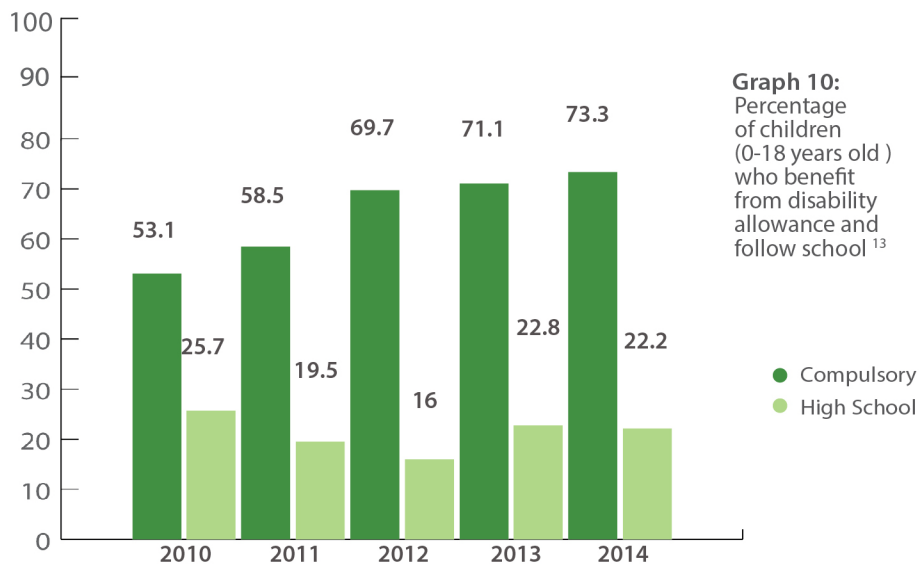
Graph 8:
Percentage
of children
(0-18 years old)
who live in families
supported with EA ¹¹



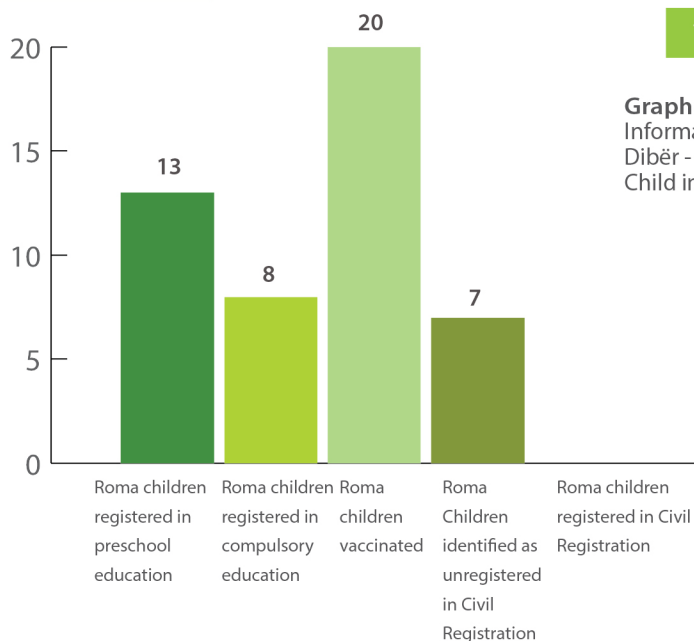
Graph 9:
Percentage of children
(0-18 years old) who
benefit from disability
allowance ¹²

¹¹ Data calculated by Observatory based on information from State Social Service (2011-2015), General Directorate of Civil Registry (2011-2015)

¹²Ibid



ROMA POPULATION

TOTAL 11 ROMA FAMILIES¹⁴

Graph 11:
Information about the Region of Dibër - Initiative "Every Roma Child in Kindergarten"¹⁵

¹³ Data calculated by Observatory based on information from State Social Service (2011-2015)

¹⁴ Roma Census 2011

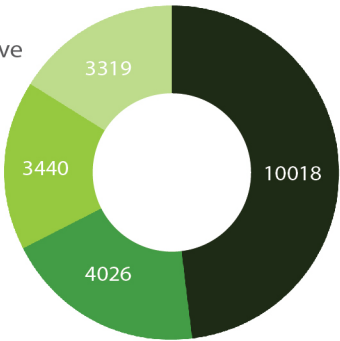
¹⁵ Data obtained from the initiative "Every Roma Child in Kindergarten" for the academic years 2013-2014 and 2014-2015

— MUNICIPALITY OF KLOS —



| GENERAL DATA | |
|-----------------------|-------------------------|
| REGION: | Dibër |
| DISTRICT: | Bashkia/Klos |
| ADMINISTRATIVE UNITS: | Klos, Suç, Gurrë, Xibër |

Graph 1:
Population
for each
administrative
unit 2014¹

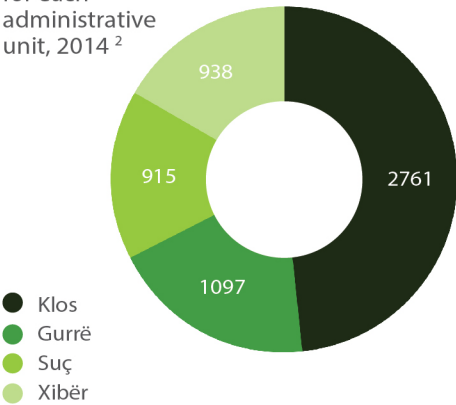


TOTAL **20,803** INHABITANTS

- Klos
- Gurrë
- Suç
- Xibër

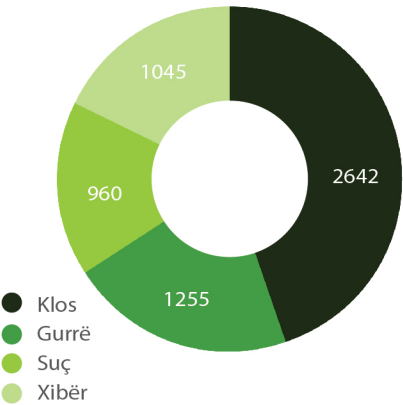
TOTAL **5,711** FAMILIES

Graph 2:
Number of
families
for each
administrative
unit, 2014 ²



- Klos
- Gurrë
- Suç
- Xibër

Graph 3:
Population
(0-18 years old) for
each administrative
unit, 2014 ³



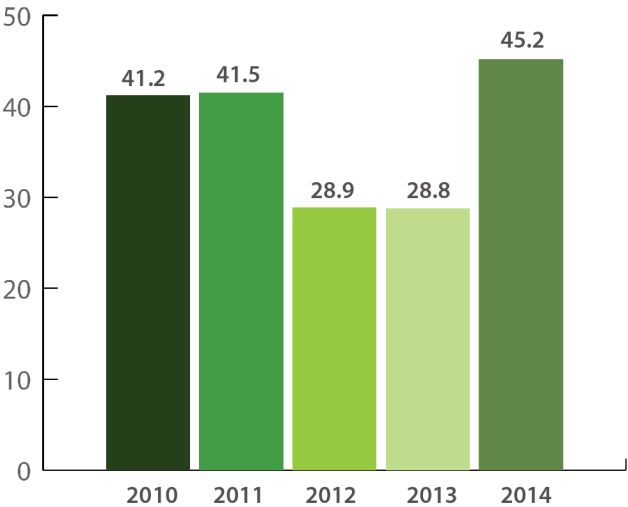
- Klos
- Gurrë
- Suç
- Xibër

¹ General Directorate of Civil Registry, Ministry of Internal Affairs, 2015

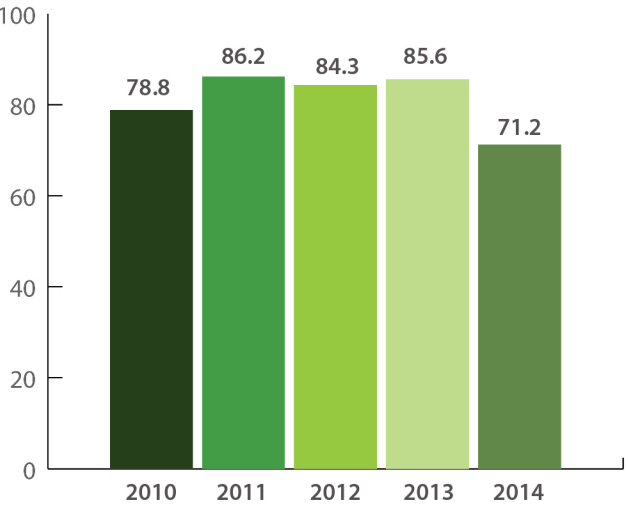
² Ibid;

³ Ibid;

| EDUCATION | |
|---|----|
| NUMBER OF KINDERGARTENS ⁴ | 23 |
| NUMBER OF ELEMENTARY SCHOOLS ⁵ | 15 |
| NUMBER OF HIGH SCHOOLS ⁶ | 3 |



Graph 4:
Percentage of children
(3-6 years old)
enrolled in preschool
cycle ⁷



Graph 5:
Percentage of children
(6-15 years old) enrolled in
compulsory education cycle ⁸

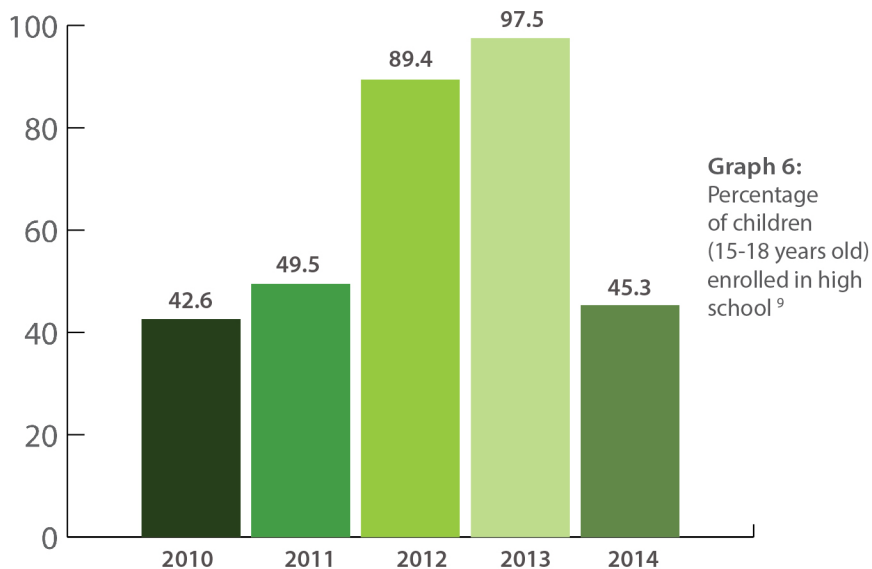
⁴ Regional Educational Directorate (DAR) Dibër, 2015

⁵ Ibid;

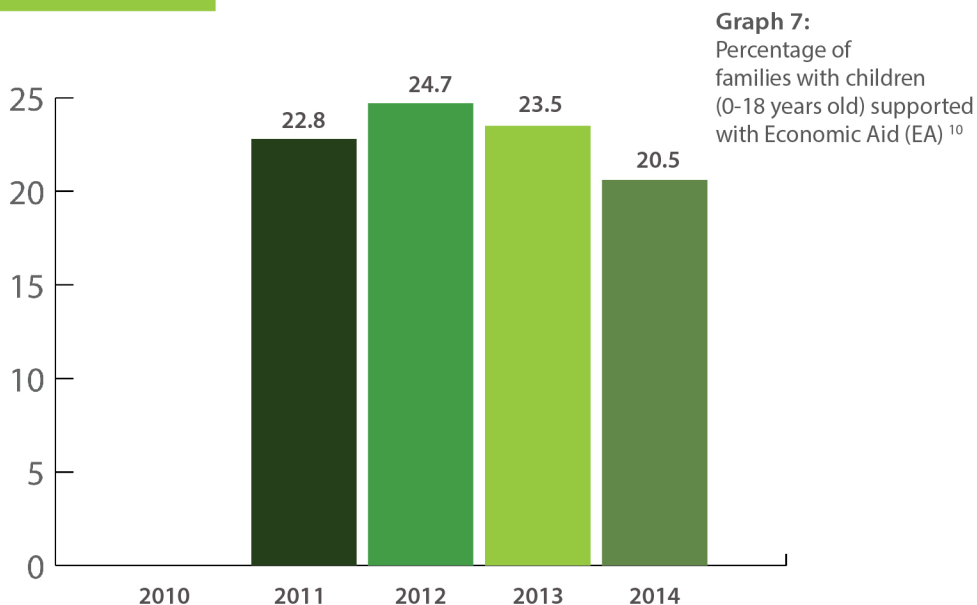
⁶ Ibid;

⁷ Data calculated by Observatory based on information from DAR Dibër (2011-2015), General Directorate of Civil Registry and Ministry of Internal Affairs (2011-2015)

⁸ Ibid;

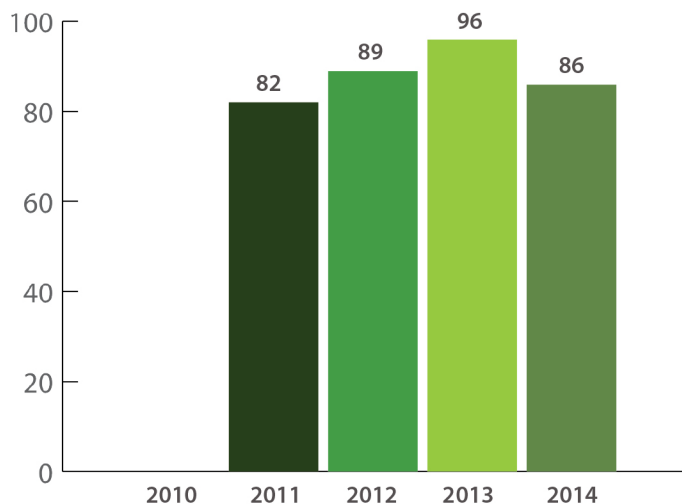


SOCIAL SERVICE

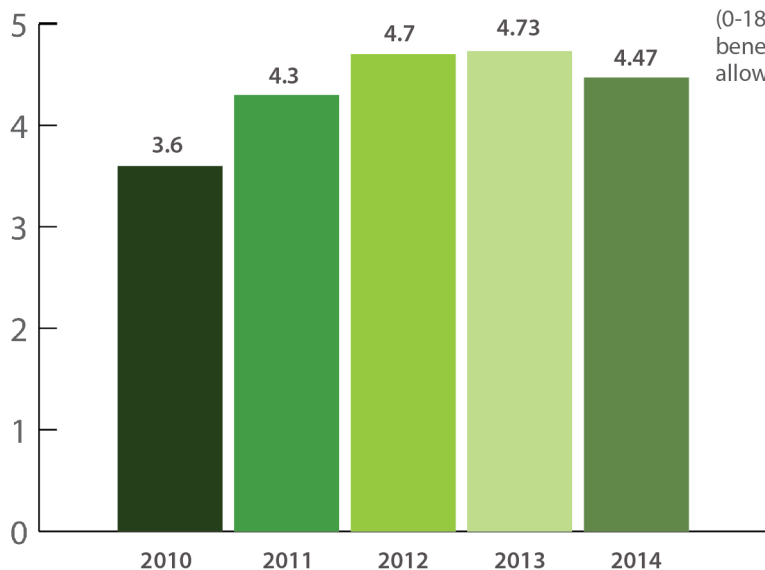


⁹Data calculated by Observatory based on information from DAR Dibër (2011-2015), General Directorate of Civil Registry and Ministry of Internal Affairs (2011-2015)

¹⁰Data calculated by Observatory based on information from State Social Service (2011-2015), General Directorate of Civil Registry (2011-2015)



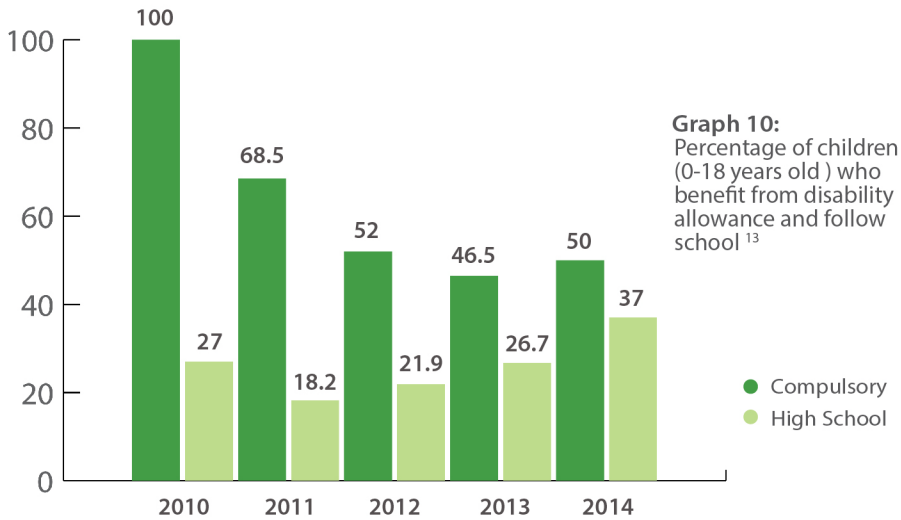
Graph 8:
Percentage of children
(0-18 years old)
who live in families
supported with EA ¹¹



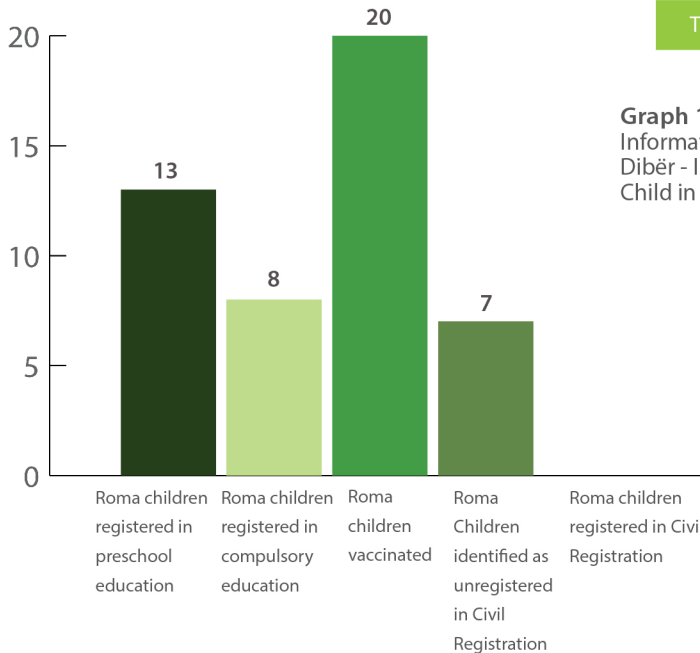
Graph 9:
Percentage of children
(0-18 years old) who
benefit from disability
allowance ¹²

¹¹ Data calculated by Observatory based on information from State Social Service (2011-2015), General Directorate of Civil Registry (2011-2015)

¹² Ibid;



ROMA POPULATION

TOTAL 3 ROMA FAMILIES ¹⁴¹³ Data calculated by Observatory based on information from State Social Service (2011-2015)¹⁴ In Municipality of Klos have been identified only three Roma families that live temporarily in Administrative Unit Suç, for short periods of 2-3 months per year¹⁵ Data obtained from the initiative "Every Roma Child in Kindergarten" for the academic years 2013-2014 and 2014-2015

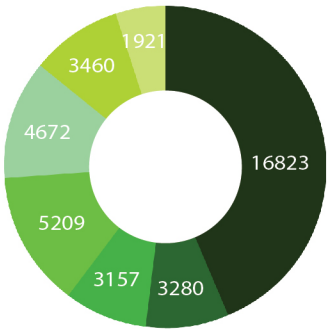
— MUNICIPALITY OF MAT —



| GENERAL DATA | |
|-----------------------|--|
| REGION: | Dibër |
| DISTRICT: | Mat |
| ADMINISTRATIVE UNITS: | Burrel, Komsí, Baz, Ulëz, Rukaj, Lis, Derjan, Macukull |



Graph 1:
Population
for each
administrative
unit 2014¹

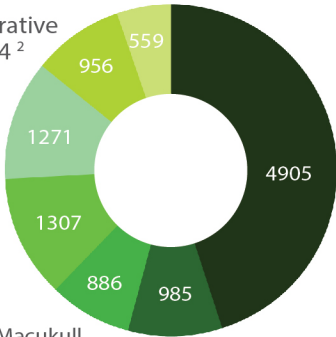


TOTAL **35,522** INHABITANTS

- Burrel
- Derjan, Macukull
- Baz
- Komsí
- Lis
- Rukaj
- Ulëz

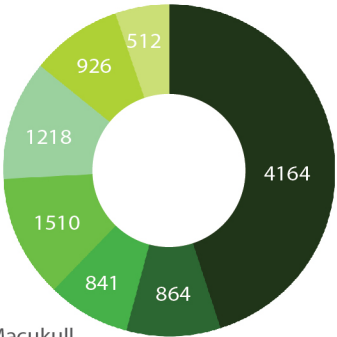
TOTAL **10,869** FAMILIES

Graph 2:
Number of
families
for each
administrative
unit, 2014²



- Burrel
- Derjan, Macukull
- Baz
- Komsí
- Lis
- Rukaj
- Ulëz

Graph 3:
Population
(0-18 years old) for
each administrative
unit, 2014³



- Burrel
- Derjan, Macukull
- Baz
- Komsí
- Lis
- Rukaj
- Ulëz

¹ General Directorate of Civil Registry, Ministry of Internal Affairs, 2015

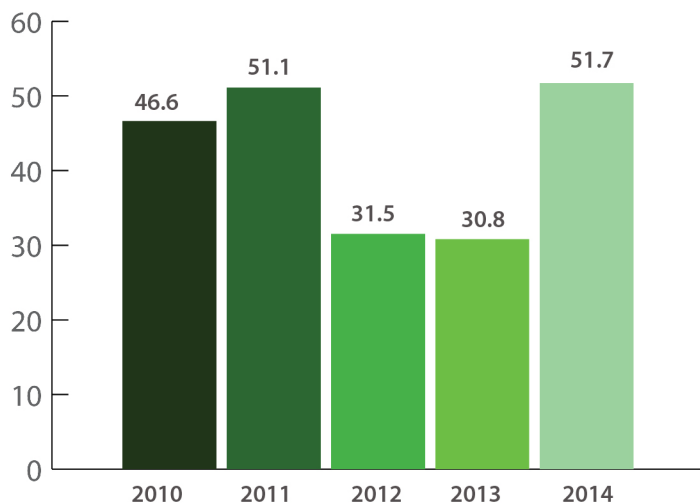
² Ibid;

³ Ibid;

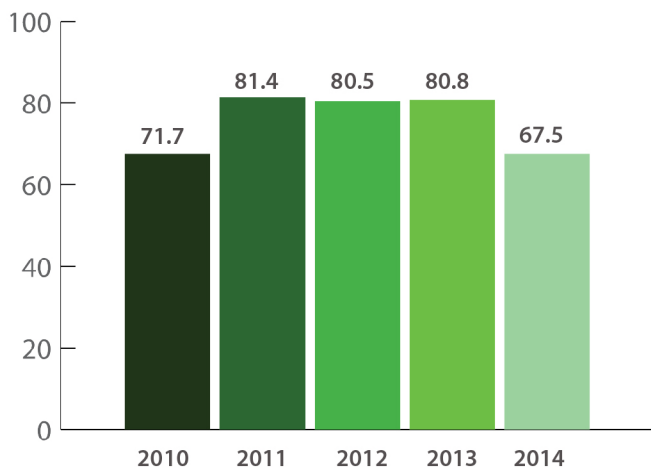
EDUCATION



| | |
|---|----|
| NUMBER OF KINDERGARTENS ⁴ | 34 |
| NUMBER OF ELEMENTARY SCHOOLS ⁵ | 21 |
| NUMBER OF HIGH SCHOOLS ⁶ | 6 |



Graph 4:
Percentage of children
(3-6 years old)
enrolled in preschool
cycle ⁷



Graph 5:
Percentage of children
(6-15 years old)
enrolled in compulsory
education cycle ⁸

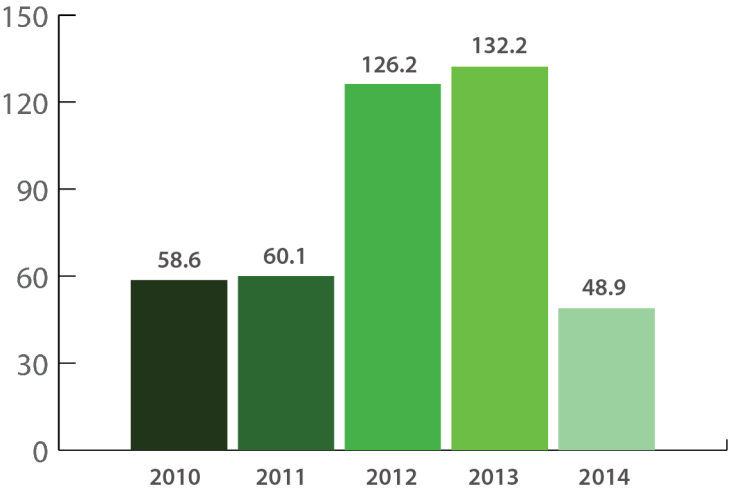
⁴ Regional Educational Directorate (DAR) Dibër, 2015

⁵ Ibid;

⁶ Ibid;

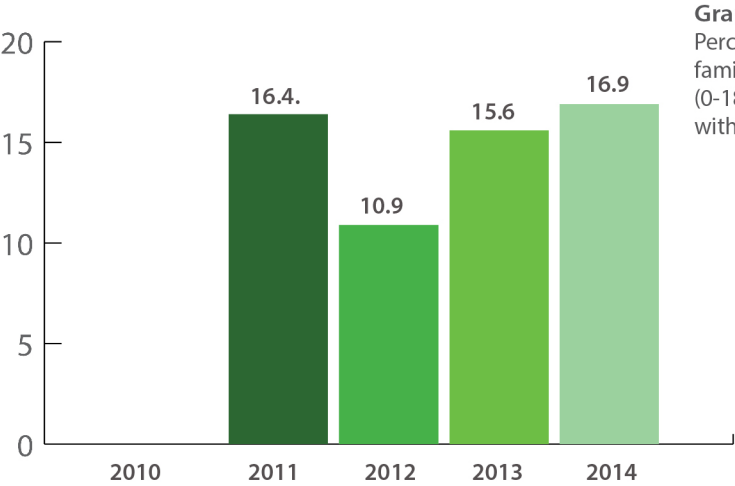
⁷ Data calculated by Observatory based on information from DAR Dibër (2011-2015), General Directorate of Civil Registry and Ministry of Internal Affairs (2011-2015)

⁸ Ibid;



Graph 6:
Percentage
of children
(15-18 years old)
enrolled in high
school⁹

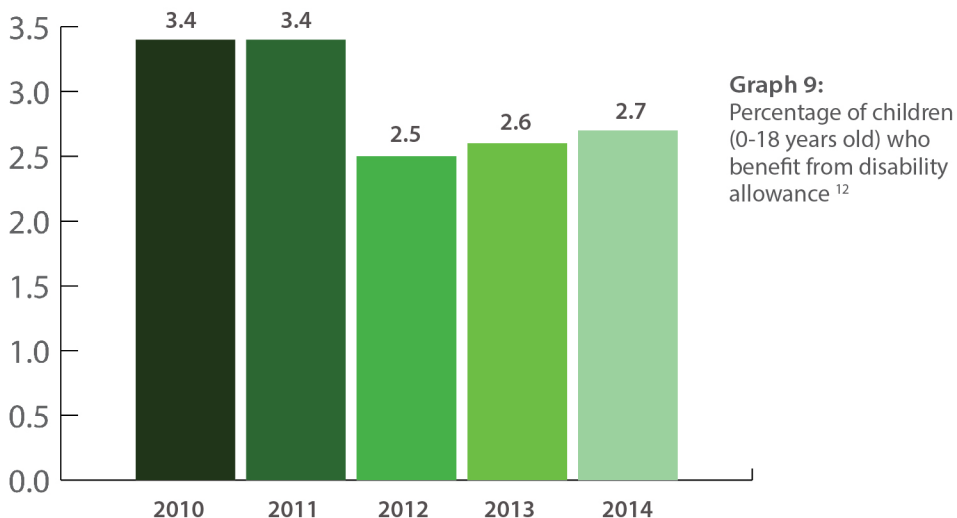
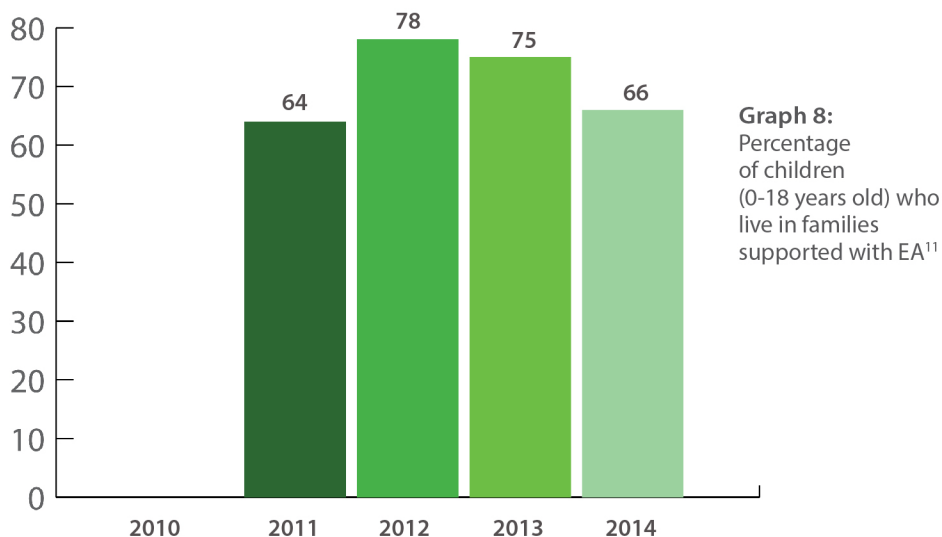
SOCIAL SERVICE



Graph 7:
Percentage of
families with children
(0-18 years old) supported
with Economic Aid (EA)¹⁰

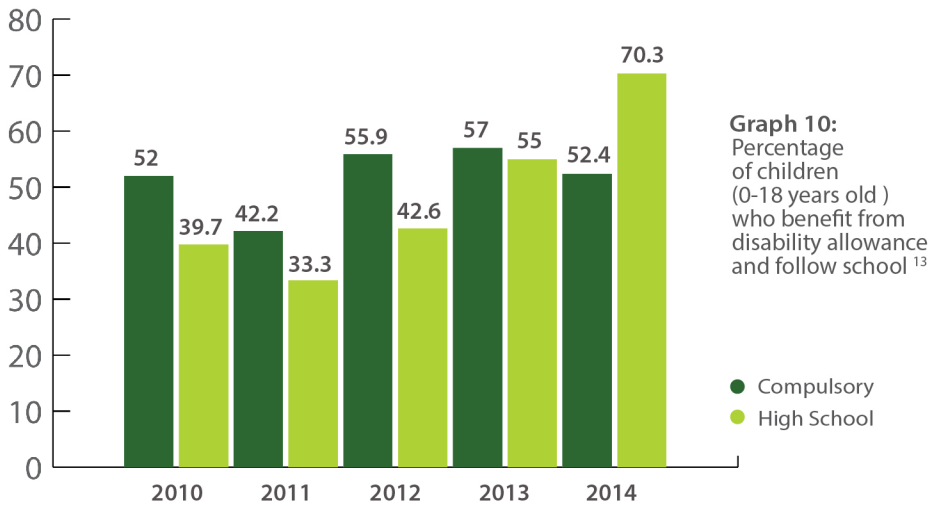
⁹Data calculated by Observatory based on information from DAR Dibër (2011-2015), General Directorate of Civil Registry and Ministry of Internal Affairs (2011-2015)

¹⁰Data calculated by Observatory based on information from State Social Service (2011-2015) , General Directorate of Civil Registry (2011-2015)

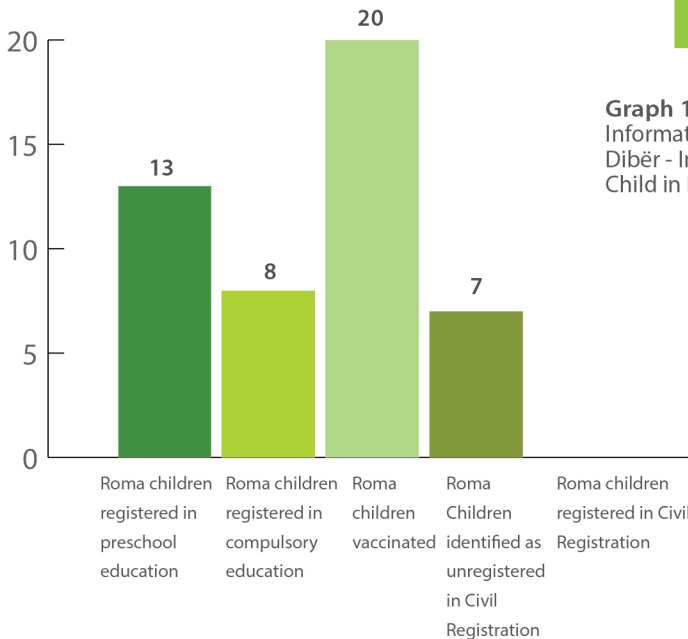


¹¹ Data calculated by Observatory based on information from State Social Service (2011-2015), General Directorate of Civil Registry (2011-2015)

¹² Ibid;



ROMA POPULATION

TOTAL 3 ROMA FAMILIES ¹⁴¹³ Data calculated by Observatory based on information from State Social Service (2011-2015)¹⁴ Soros (2014), Roma Census¹⁵ Data obtained from the initiative "Every Roma Child in Kindergarten" for the academic years 2013-2014 and 2014-2015

