



**FACT SHEET**  
**CHILD RIGHTS SITUATION**  
**MUNICIPALITIES OF BERAT REGION**



# FACT SHEET

## ON CHILD RIGHTS SITUATION MUNICIPALITIES OF BERAT REGION

This booklet refers to the data collected annually from Observatory for Children's Rights among local and central governmental institutions in Albania, recognized along the publication.

The data collection initiative and the publication of the booklet takes places in the framework of the programme "Observatory for Children's Rights supports evidence-based child-sensitive policy planning, with focus on decentralized action", realized in partnership with UNICEF in Albania during 2015-2016.

The content of this publication is the responsibility of Observatory and does not necessarily reflect the views of UNICEF

©Observatory/UNICEF, November 2016



# MUNICIPALITY OF BERAT

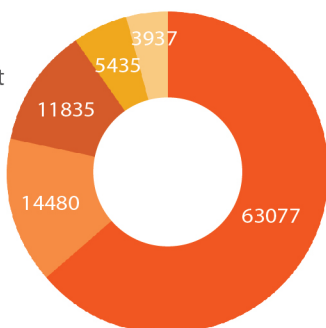


## GENERAL DATA



|                        |   |
|------------------------|---|
| REGION:                | Berat                                   |
| DISTRICT:              | Berat                                   |
| ADMINISTRATIVE UNITS : | Berat, Otlak, Velabisht, Sinje, Roshnik |

**Graph1:**  
Population  
for each  
administrative unit  
2014 <sup>1</sup>

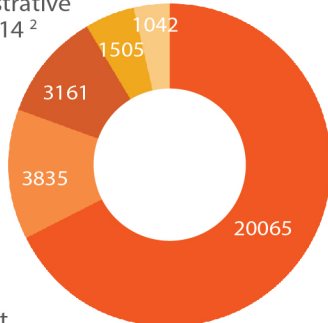


TOTAL **98,764** INHABITANTS

- Berat
- Otlak
- Velabisht
- Sinje
- Roshnik

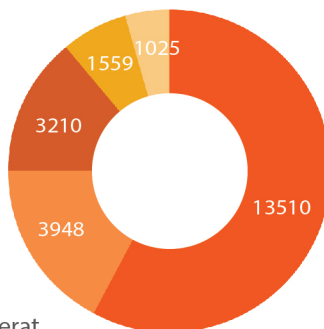
TOTAL **29,608** FAMILIES

**Graph 2:**  
Number of  
families  
for each  
administrative  
unit, 2014 <sup>2</sup>



- Berat
- Otlak
- Velabisht
- Sinje
- Roshnik

**Graph 3:**  
Population (0-18 years old)  
for each administrative  
unit, 2014 <sup>3</sup>



- Berat
- Otlak
- Velabisht
- Sinje
- Roshnik

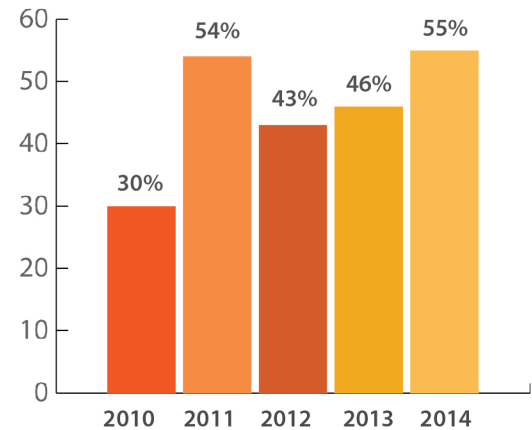
<sup>1</sup> General Directorate of Civil Registry, Ministry of Internal Affairs, 2015

<sup>2</sup> Ibid;

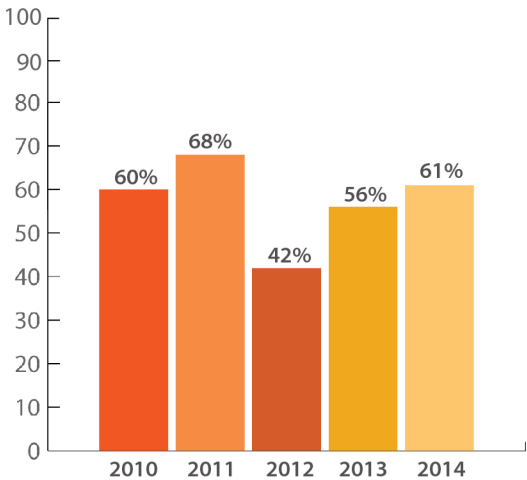
<sup>3</sup> Ibid;



| EDUCATION                                 |    |
|---|----|
| NUMBER OF KINDERGARTENS <sup>4</sup>      | 51 |
| NUMBER OF ELEMENTARY SCHOOLS <sup>5</sup> | 45 |
| NUMBER OF HIGH SCHOOLS <sup>6</sup>       | 13 |



**Graph 4:**  
Percentage of children  
(3-6 years old) enrolled  
in preschool cycle <sup>7</sup>



**Graph 5:**  
Percentage of children  
(6-15 years old) enrolled  
in compulsory education cycle <sup>8</sup>

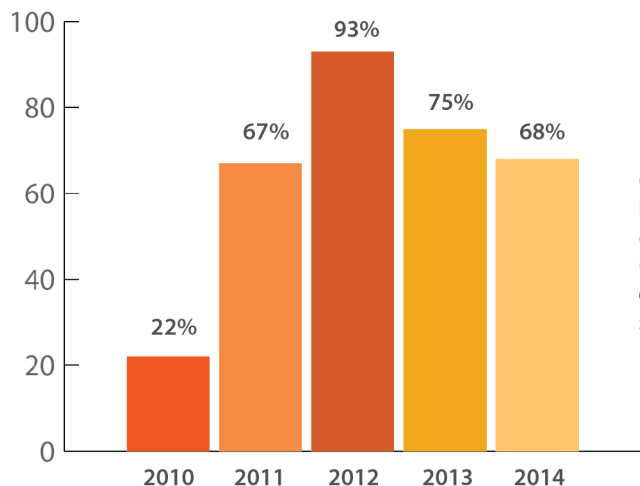
<sup>4</sup> Regional Educational Directorate (DAR) Berat, 2015

<sup>5</sup> Ibid;

<sup>6</sup> Ibid;

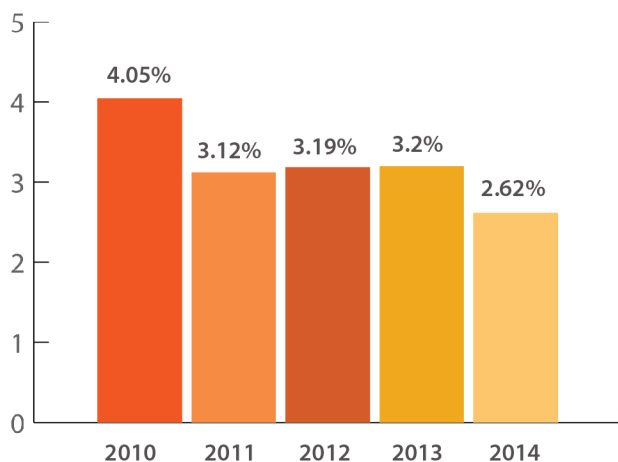
<sup>7</sup> Data calculated by Observatory based on information from DAR Berat (2011-2015), Local Governmental Units (2011-2015)

<sup>8</sup> Ibid;



**Graph 6:**  
Percentage  
of children  
(15-18 years old)  
enrolled in high  
school <sup>9</sup>

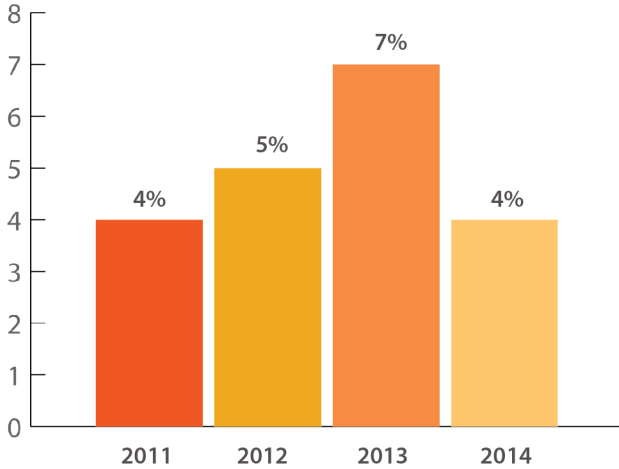
## SOCIAL SERVICE



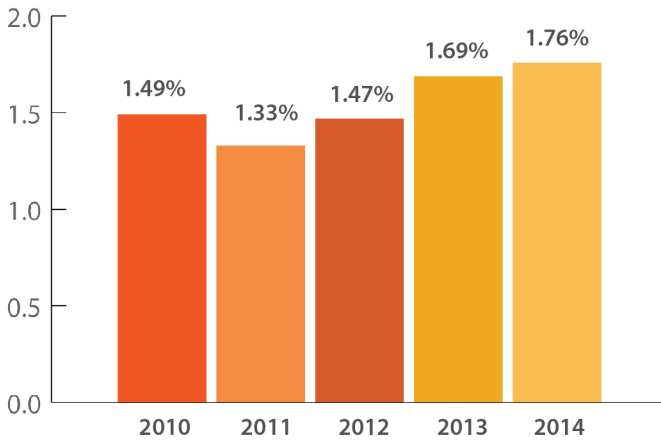
**Graph 7:** Percentage of  
families with children  
(0-18 years old) supported  
with Economic Aid (EA) <sup>10</sup>

<sup>9</sup>Data calculated by Observatory based on information from DAR Berat (2011-2015), Local Governmental Units (2011-2015)

<sup>10</sup>Data calculated by Observatory based on information from State Social Service (2011-2015), General Directorate of Civil Registry (2011-2015)



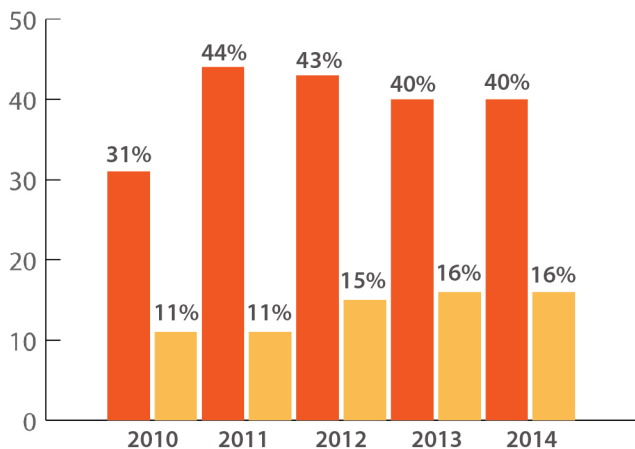
**Graph 8:** Percentage of children (0-18 years old ) who live in families supported with EA<sup>11</sup>



**Graph 9:** Percentage of children (0-18 years old) who benefit from disability allowance <sup>12</sup>

<sup>11</sup> Data calculated by Observatory based on information from State Social Service (2011-2015), General Directorate of Civil Registry (2011-2015)

<sup>12</sup> Ibid;

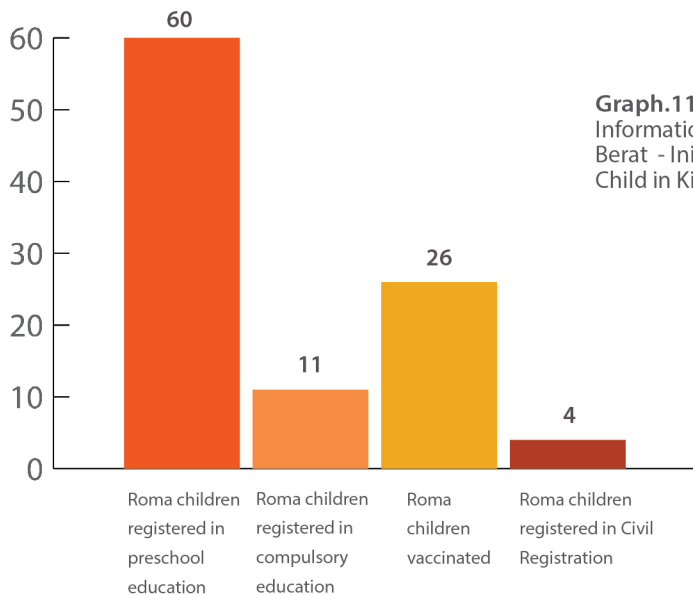


**Graph.10:**  
Percentage of children (0-18 years old ) who benefit from disability allowance and follow school <sup>13</sup>

● Compulsory  
● High School

## ROMA POPULATION

TOTAL **82** ROMA FAMILIES<sup>14</sup>



**Graph.11:**  
Information about the Region of Berat - Initiative "Every Roma Child in Kindergarten" <sup>15</sup>

<sup>13</sup> Data calculated by Observatory based on information from State Social Service (2011-2015)

<sup>14</sup> Soros (2014), Roma Census

<sup>15</sup> Data obtained from the initiative "Every Roma Child in Kindergarten" for the academic years 2013-2014 and 2014-2015

# — MUNICIPALITY OF KUÇOVA —



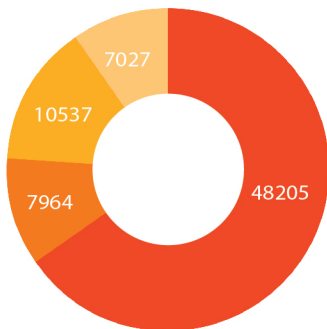
## GENERAL DATA



|                        |                                |
|------------------------|--------------------------------|
| REGION:                | Berat                          |
| DISTRICT:              | Kuçovë                         |
| ADMINISTRATIVE UNITS : | Kuçovë, Kozare, Perondi, Lumas |

**Graph 1:**

Population for each administrative unit 2014<sup>1</sup>



TOTAL **73,733** INHABITANTS

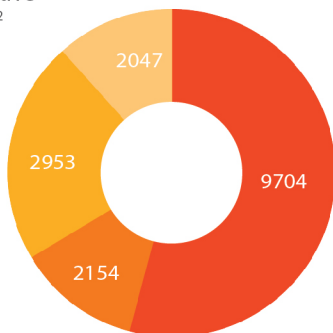
- Kuçovë
- Kozare
- Perondi
- Lumas

TOTAL **18,027** CHILDREN

TOTAL **16,858** FAMILIES

**Graph 2:**

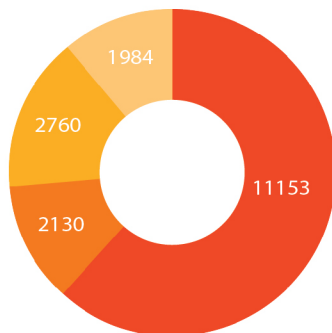
Number of families for each administrative unit, 2014<sup>2</sup>



- Kuçovë
- Kozare
- Perondi
- Lumas

**Graph 3:**

Population (0-18 years old) for each administrative unit, 2014<sup>3</sup>



- Kuçovë
- Kozare
- Perondi
- Lumas

<sup>1</sup> General Directorate of Civil Registry, Ministry of Internal Affairs, 2015

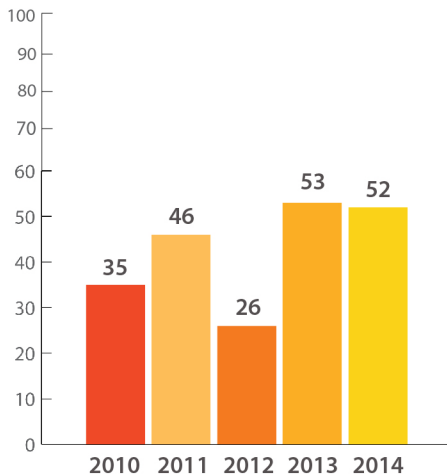
<sup>2</sup> Ibid;

<sup>3</sup> Ibid;

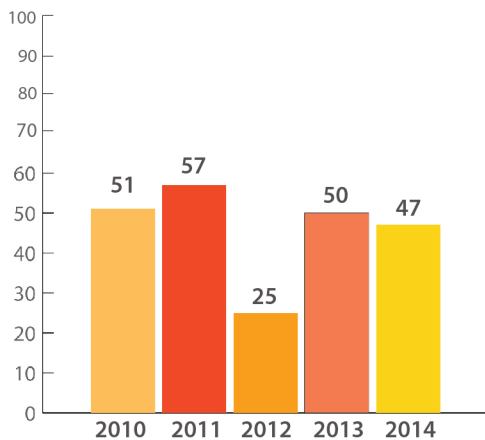
## EDUCATION



|   |    |
|---|----|
| NUMBER OF KINDERGARTENS <sup>4</sup>      | 41 |
| NUMBER OF ELEMENTARY SCHOOLS <sup>5</sup> | 31 |
| NUMBER OF HIGH SCHOOLS <sup>6</sup>       | 7  |

**Graph 4:**

Percentage of children  
(3-6 years old) enrolled  
in preschool cycle <sup>7</sup>

**Graph 5:**

Percentage of children  
(6-15 years old)  
enrolled in compulsory  
education cycle <sup>8</sup>

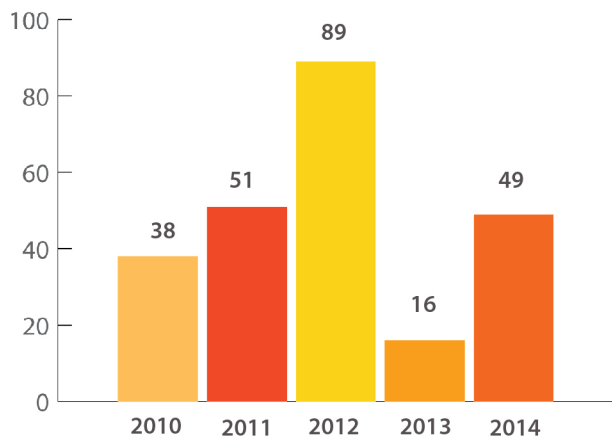
<sup>4</sup> Educational Office (ZA) Kuçovë, 2015

<sup>5</sup> Ibid;

<sup>6</sup> Ibid;

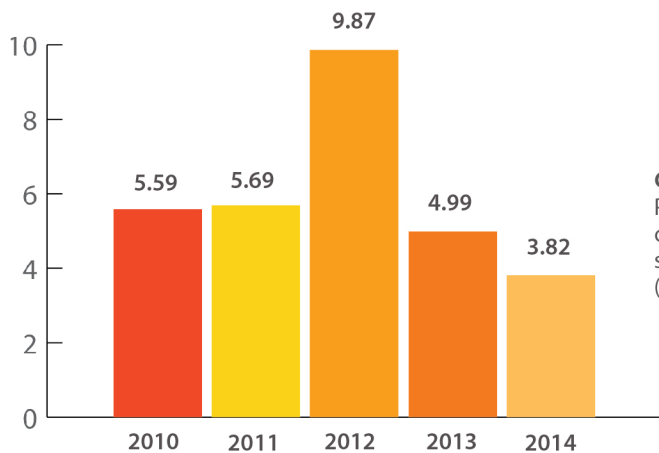
<sup>7</sup> Data calculated by Observatory based on information from ZA Kuçovë (2011-2015), General Directorate of Civil Registry (2011-2015)

<sup>8</sup> Ibid;



**Graph 6:**  
Percentage  
of children  
(15-18 years old)  
enrolled in high  
school <sup>9</sup>

## SOCIAL SERVICE

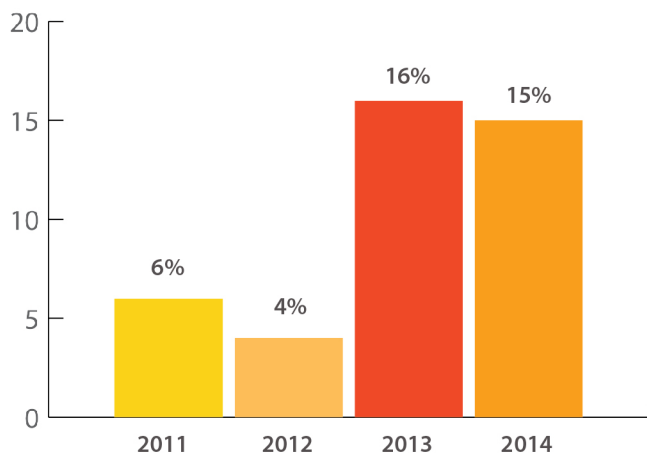


**Graph 7:**  
Percentage of families with  
children (0-18 years old)  
supported with Economic Aid  
(EA) <sup>10</sup>

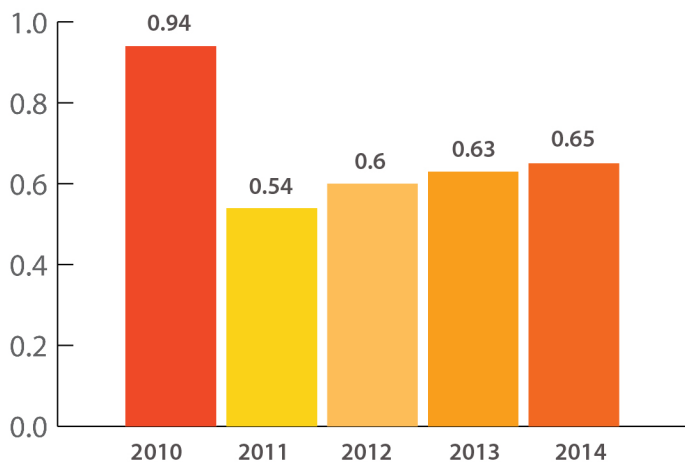
<sup>9</sup>Data calculated by Observatory based on information from ZA Kuçovë (2011-2015), General Directorate of Civil Registry (2011-2015)

<sup>10</sup>Data calculated by Observatory based on information from State Social Service (2011-2015), General Directorate of Civil Registry (2011-2015)





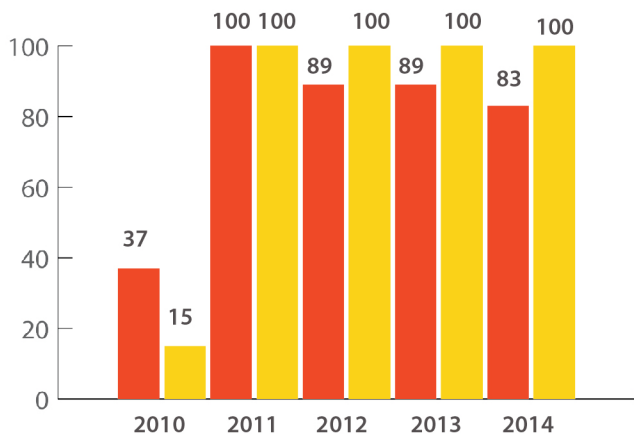
**Graph 8:**  
Percentage of children  
(0-18 years old )  
who live in families  
supported with EA <sup>11</sup>



**Graph 9:**  
Percentage of children  
(0-18 years old ) who  
benefit from disability  
allowance <sup>12</sup>

<sup>11</sup> Data calculated by Observatory based on information from State Social Service (2011-2015), General Directorate of Civil Registry (2011-2015)

<sup>12</sup> Ibid;

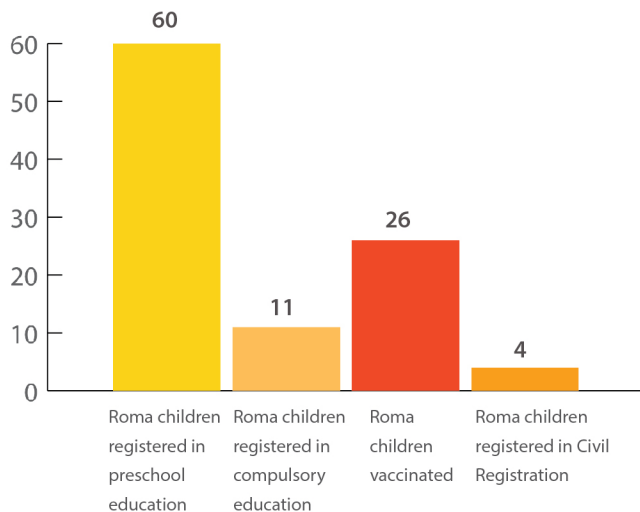


**Graph 10:**  
Percentage of children  
(0-18 years old ) who benefit  
from disability allowance  
and follow school <sup>13</sup>

● Compulsory  
● High School

#### ROMA POPULATION

**Graph 11:**  
Information about the  
Region of Berat -  
Initiative "Every Roma  
Child in Kindergarten" <sup>14</sup>



<sup>13</sup>Data calculated by Observatory based on information from State Social Service (2011-2015)

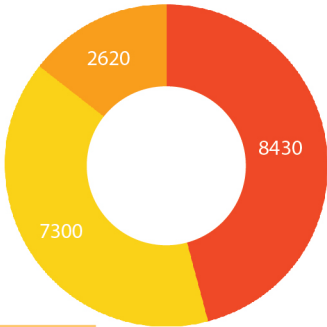
<sup>14</sup>Data obtained from the initiative "Every Roma Child in Kindergarten" for the academic years 2013-2014 and 2014-2015

# — MUNICIPALITY OF POLIÇAN —



| GENERAL DATA           |                         |
|------------------------|-------------------------|
| REGION:                | Berat                   |
| DISTRICT:              | Poliçan                 |
| ADMINISTRATIVE UNITS : | Vërtop, Poliçan, Terpan |

**Graph 1:**  
Population  
for each  
administrative  
unit 2014 <sup>1</sup>

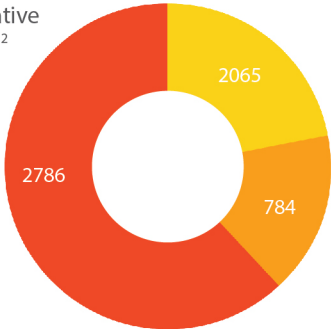


TOTAL **18,350** INHABITANTS

- Poliçan
- Vërtop
- Terpan

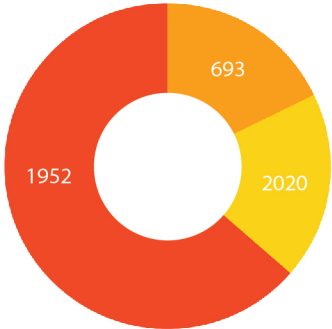
TOTAL **5,635** FAMILIES

**Graph 2:**  
Number of  
families for each  
administrative  
unit, 2014 <sup>2</sup>



- Poliçan
- Vërtop
- Terpan

**Graph 3:**  
Population (0-18 years old)  
for each administrative unit,  
2014 <sup>3</sup>



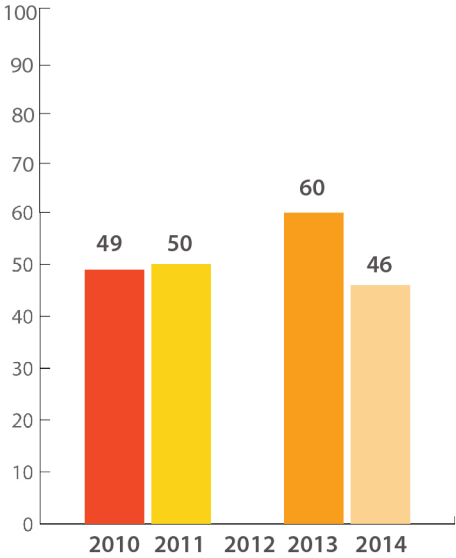
- Poliçan
- Vërtop
- Terpan

<sup>1</sup> General Directorate of Civil Registry, Ministry of Internal Affairs, 2015

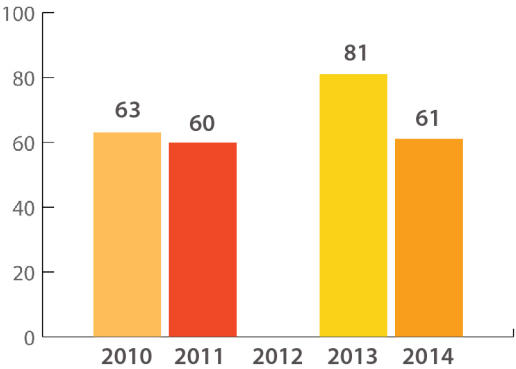
<sup>2</sup> Ibid;

<sup>3</sup> Ibid;

| EDUCATION                                 |    |
|---|----|
| NUMBER OF KINDERGARTENS <sup>4</sup>      | 9  |
| NUMBER OF ELEMENTARY SCHOOLS <sup>5</sup> | 17 |
| NUMBER OF HIGH SCHOOLS <sup>6</sup>       | 3  |



**Graph 4:**  
Percentage of children  
(3-6 years old) enrolled in  
preschool cycle <sup>7</sup>



**Graph 5:**  
Percentage of children  
(15-18 years old) enrolled  
in high school <sup>8</sup>

<sup>4</sup>Educational Office (ZA) Skrapar,2015

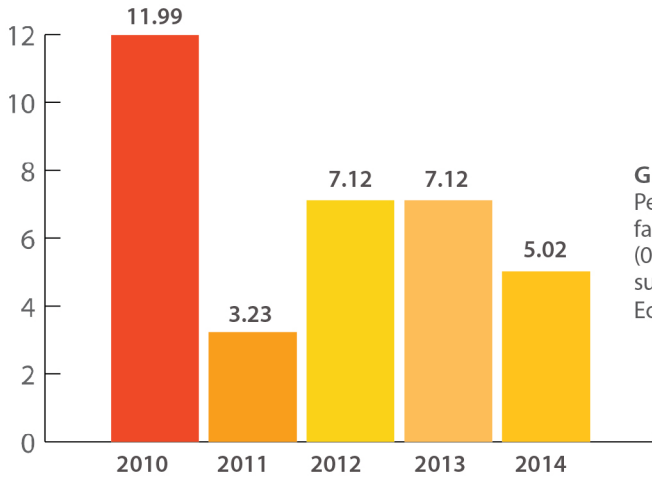
<sup>5</sup>Ibid;

<sup>6</sup>Ibid;

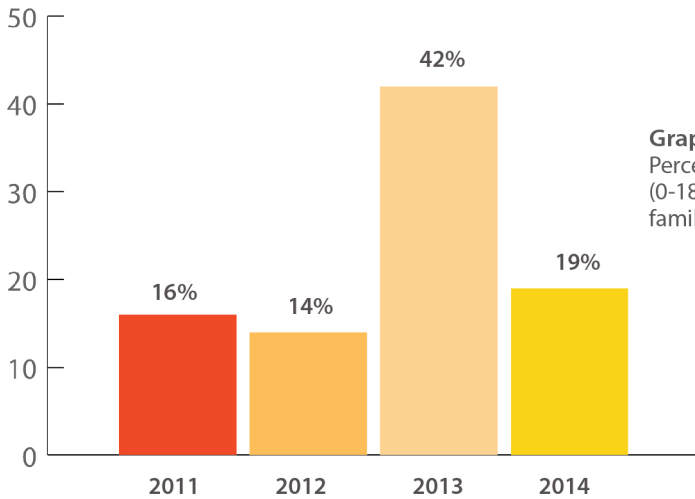
<sup>7</sup> Data calculated by Observatory based on information from ZA Skrapar (2011-2015), General Directorate of Civil Registry (2011-2015). Data for 2012 are absent because they were not made public by the local institutions (2011-2015)

<sup>8</sup>Ibid;

## SOCIAL SERVICE



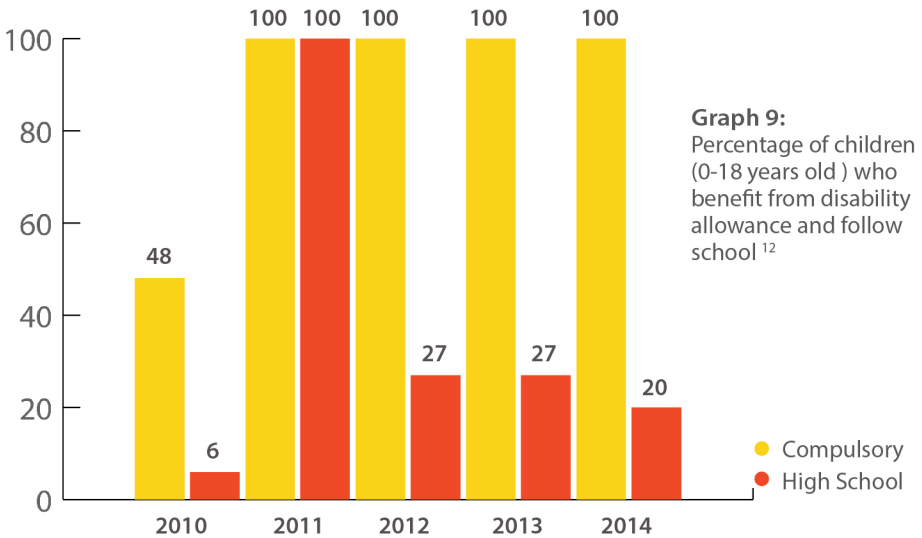
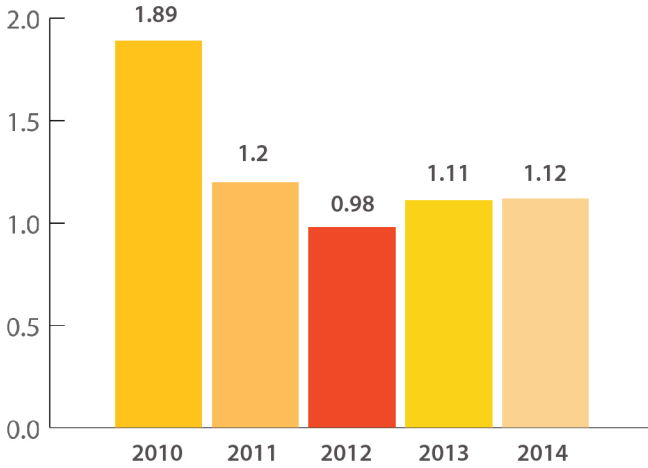
**Graph 6:**  
Percentage of  
families with children  
(0-18 years old)  
supported with  
Economic Aid (EA)<sup>9</sup>



**Graph 7:**  
Percentage of children  
(0-18 years old ) who live in  
families supported with EA <sup>10</sup>

<sup>9</sup>Data calculated by Observatory based on information from State Social Service (2011-2015), General Directorate of Civil Registry (2011-2015)

<sup>10</sup>Ibid

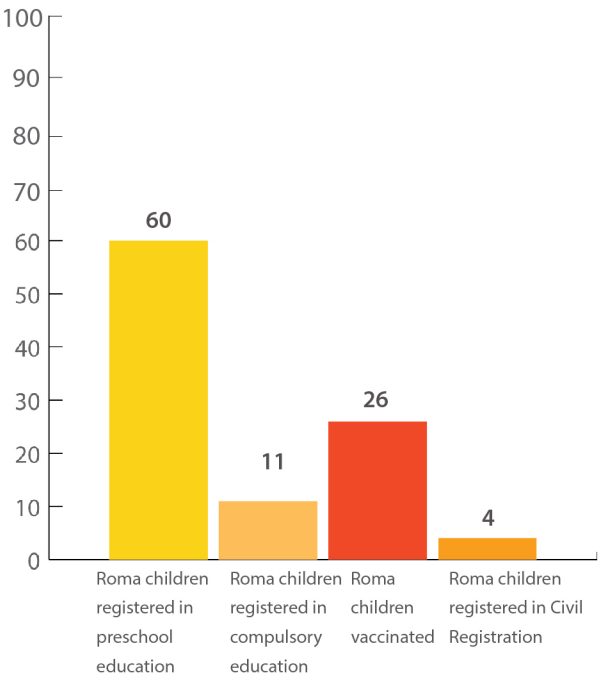


<sup>11</sup> Data calculated by Observatory based on information from State Social Service (2011-2015), General Directorate of Civil Registry (2011-2015)

<sup>12</sup> Data calculated by Observatory based on information from State Social Service (2011-2015)

ROMA POPULATION

**Graph 10:**  
Information about the  
Region of Berat - Initiative  
"Every Roma Child in  
Kindergarten"<sup>13</sup>



<sup>13</sup>Data obtained from the initiative "Every Roma Child in Kindergarten" for the academic years 2013-2014 and 2014-2015

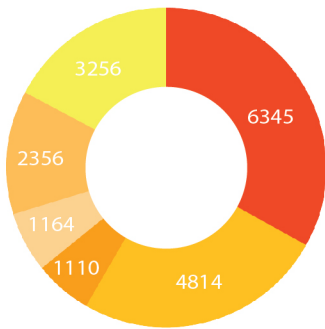


# — MUNICIPALITY OF SKRAPAR —



| GENERAL DATA           |  |
|------------------------|--|
| REGION:                | Berat  |
| DISTRICT:              | Skrapar  |
| ADMINISTRATIVE UNITS : | Çorovodë, Qendër, Cepan, Potom, Leshnjë, Gjerbes, Zhepë, Bogovë, Vëndreshë |

Graph 1:  
Population  
for each  
administrative  
unit 2014 <sup>1</sup>

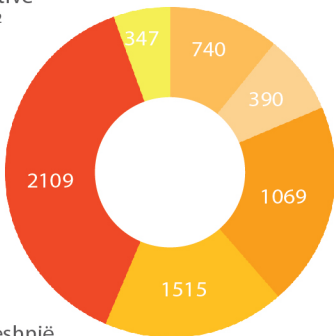


TOTAL **19,045** INHABITANTS

- Çorovodë
- Qendër, Leshnjë
- Cepan
- Potom
- Gjerbes, Zhepë
- Bogovë, Vëndreshë

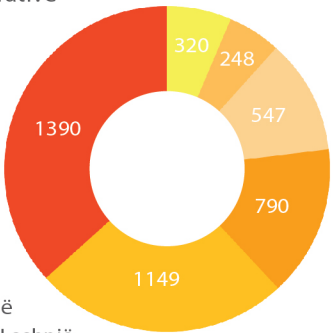
TOTAL **6,170** FAMILIES

Graph 2:  
Number of  
families for each  
administrative  
unit, 2014 <sup>2</sup>



- Çorovodë
- Qendër, Leshnjë
- Cepan
- Potom
- Gjerbes, Zhepë
- Bogovë, Vëndreshë

Graph 3:  
Population  
(0 -18 ) years old for  
each administrative  
unit, 2014<sup>3</sup>



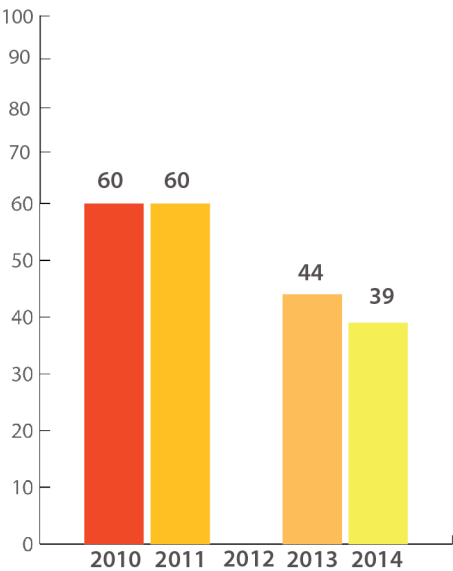
- Çorovodë
- Qendër, Leshnjë
- Cepan
- Potom
- Gjerbes, Zhepë
- Bogovë, Vëndreshë

<sup>1</sup> General Directorate of Civil Registry, Ministry of Internal Affairs, 2015

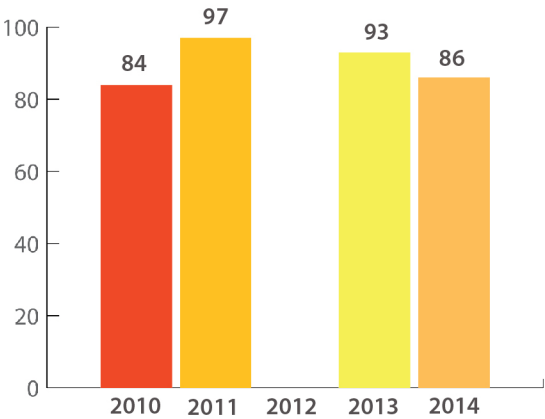
<sup>2</sup> Ibid;

<sup>3</sup> Ibid;

| EDUCATION                                 |    |
|---|----|
| NUMBER OF KINDERGARTENS <sup>4</sup>      | 18 |
| NUMBER OF ELEMENTARY SCHOOLS <sup>5</sup> | 9  |
| NUMBER OF HIGH SCHOOLS <sup>6</sup>       | 2  |



**Graph 4:**  
Percentage of children  
(3 - 6 years old) enrolled in  
preschool cycle <sup>7</sup>



**Graph 5:**  
Percentage of children  
(6 -15 years old) enrolled in  
compulsory education cycle <sup>8</sup>

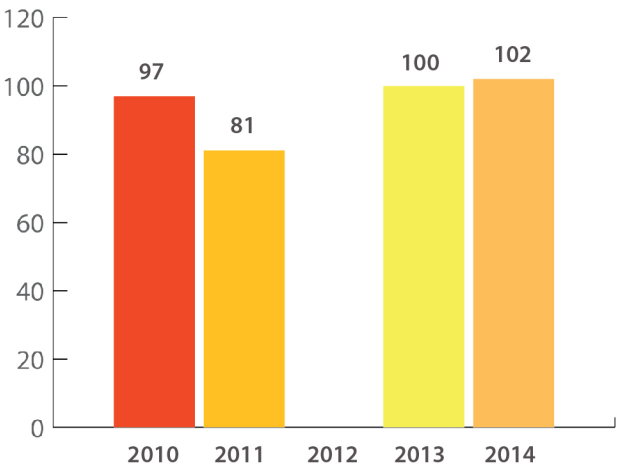
<sup>4</sup> Educational Office (ZA) Skrapar, 2015

<sup>5</sup> Ibid;

<sup>6</sup> Ibid;

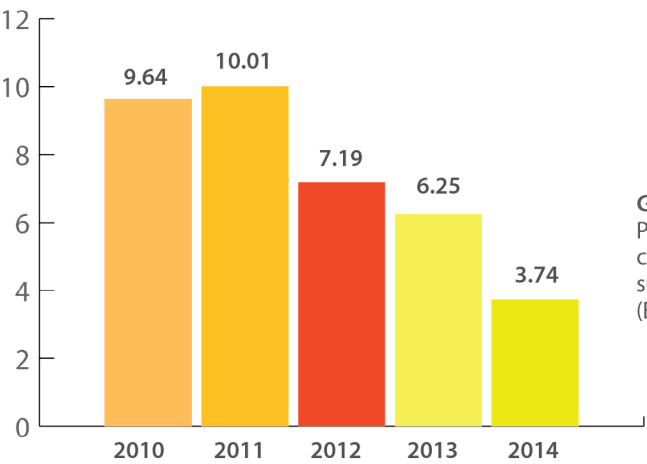
<sup>7</sup> Data calculated by Observatory based on information from ZA Skrapar (2011-2015), General Directorate of Civil Registry (2011-2015). Data for 2012 are absent because they were not made public by local institutions

<sup>8</sup> Ibid;



**Graph 6:**  
Percentage of children  
(15-18 years old)  
enrolled in high school <sup>9</sup>

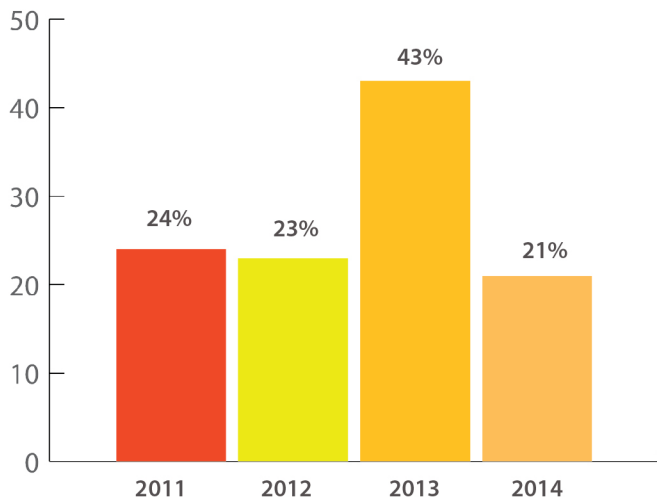
SOCIAL SERVICE



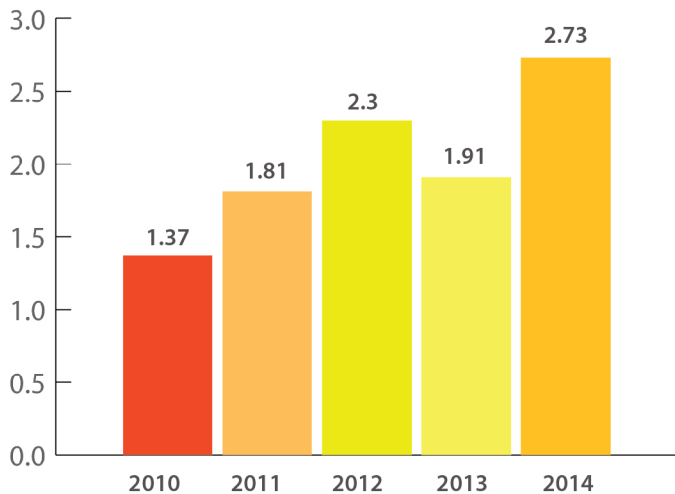
**Graph 7:**  
Percentage of families with  
children (0-18 years old)  
supported with Economic Aid  
(EA) <sup>10</sup>

<sup>9</sup>Data calculated by Observatory based on information from ZA Skrapar (2011-2015), General Directorate of Civil Registry (2011-2015). Data for 2012 are absent because they were not made public by local institutions

<sup>10</sup>Data calculated by Observatory based on information from State Social Service (2011-2015), General Directorate of Civil Registry (2011-2015)



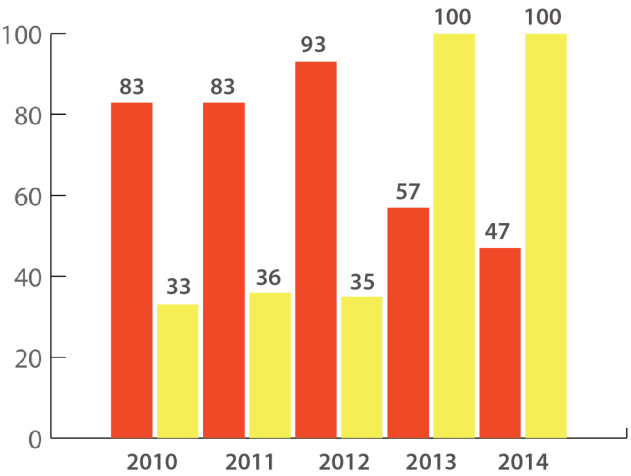
**Graph 8:**  
Percentage  
of children  
(0-18 years old) who  
live in families  
supported with EA <sup>11</sup>



**Graph.9:**  
Percentage of children  
(0-18 years old ) who  
benefit from disability  
allowance <sup>12</sup>

<sup>11</sup> Data calculated by Observatory based on information from State Social Service (2011-2015), General Directorate of Civil Registry (2011-2015)

<sup>12</sup> Ibid

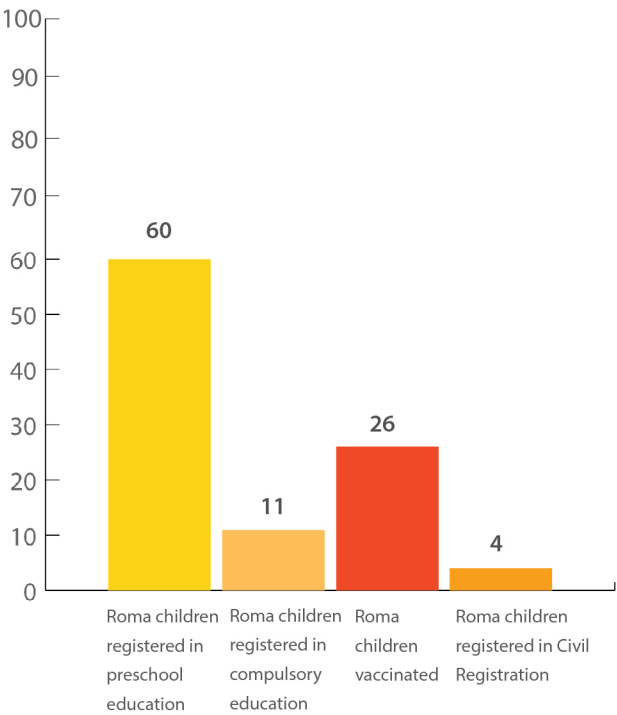


**Graph 10:**  
Percentage of children  
(0-18 years old ) who  
benefit from disability  
allowance and follow  
school <sup>13</sup>

● Compulsory  
● High School

ROMA POPULATION

**Graph 11:**  
Information about the  
Region of Berat -  
Initiative "Every Roma  
Child in Kindergarten" <sup>14</sup>



<sup>13</sup>Data calculated by Observatory based on information from State Social Service (2011-2015)

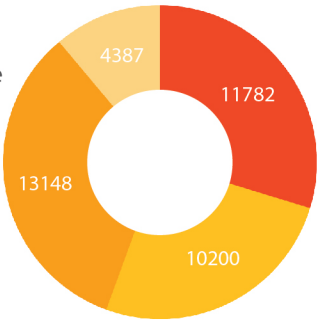
<sup>14</sup>Data obtained from the initiative " Every Roma Child in Kindergarten"for the academic years 2013-2014 and 2014-2015

# — MUNICIPALITY OF URA VAJGURORE —



| GENERAL DATA          |  |
|-----------------------|--|
| REGION:               | Berat                                    |
| DISTRICT:             | Ura Vajgurore                            |
| ADMINISTRATIVE UNITS: | Ura Vajgurore, Cukalat, Poshnje, Kutalli |

**Graph 1:**  
Population  
for each  
administrative  
unit 2014 <sup>1</sup>



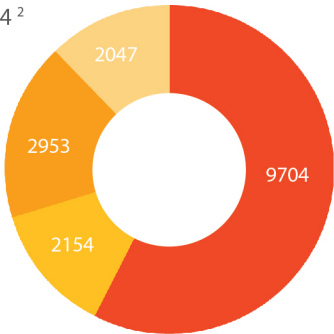
TOTAL **39,517** INHABITANTS

- Ura Vajgurore
- Poshnje
- Kutalli
- Cukalat

TOTAL **11,043** CHILDREN

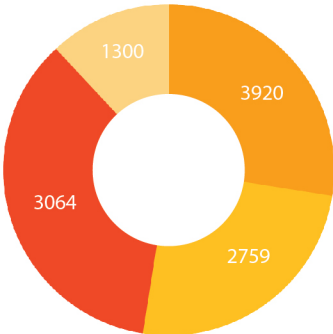
TOTAL **10,478** FAMILIES

**Graph 2:**  
Number of  
families for each  
administrative  
unit, 2014 <sup>2</sup>



- Ura Vajgurore
- Poshnje
- Kutalli
- Cukalat

**Graph 3:**  
Population  
(0 -18 years old) for  
each administrative  
unit, 2014 <sup>3</sup>



- Ura Vajgurore
- Poshnje
- Kutalli
- Cukalat

<sup>1</sup> General Directorate of Civil Registry, Ministry of Internal Affairs, 2015

<sup>2</sup> Ibid;

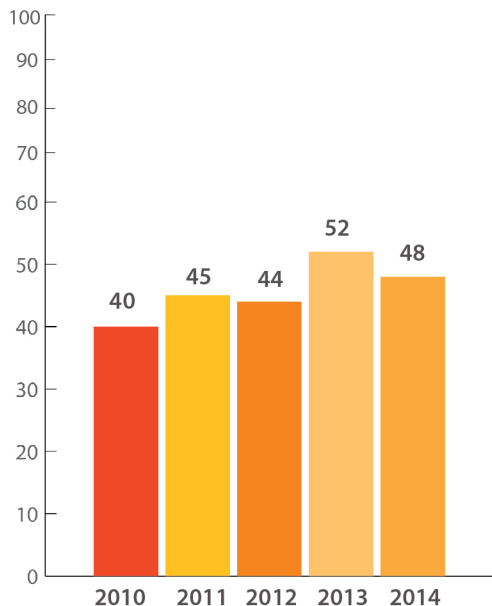
<sup>3</sup> Ibid;



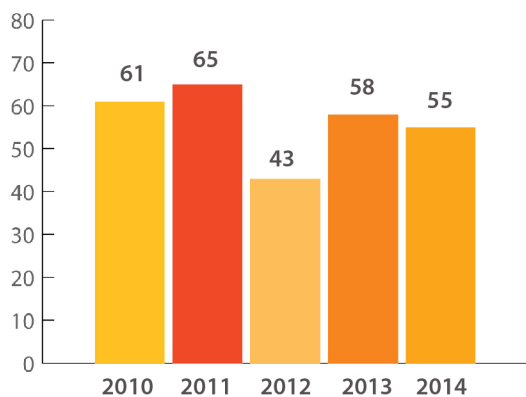
## EDUCATION



|   |    |
|---|----|
| NUMBER OF KINDERGARTENS <sup>4</sup>      | 33 |
| NUMBER OF ELEMENTARY SCHOOLS <sup>5</sup> | 28 |
| NUMBER OF HIGH SCHOOLS <sup>6</sup>       | 4  |

**Graph.4:**

Percentage of children (3 - 6 years old) enrolled in preschool cycle <sup>7</sup>

**Graph.5:**

Percentage of children (6-15 years old) enrolled in compulsory education cycle <sup>8</sup>

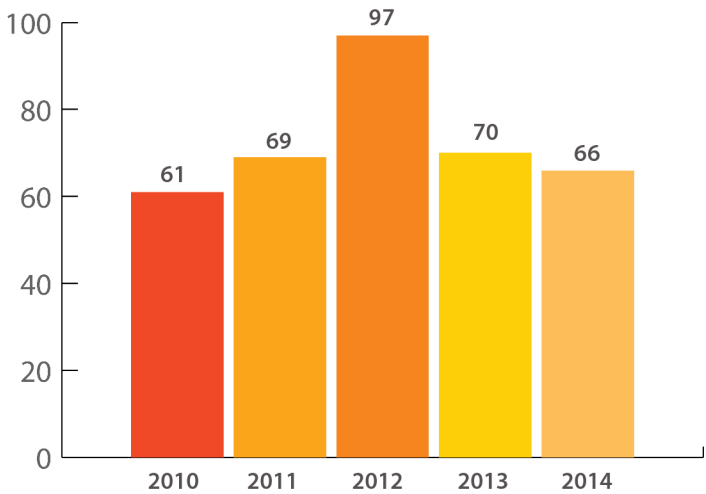
<sup>4</sup> Regional Educational Directorate (DAR) Berat, 2015

<sup>5</sup> Ibid;

<sup>6</sup> Ibid;

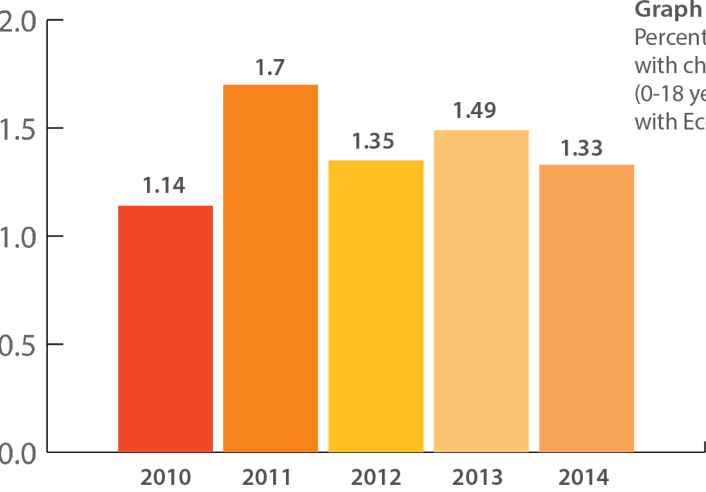
<sup>7</sup> Data calculated by Observatory based on information from DAR Berat (2011-2015), General Directorate of Civil Registry (2011-2015)

<sup>8</sup> Ibid;



**Graph 6:**  
Percentage  
of children  
(15-18 years old)  
enrolled in high  
school <sup>9</sup>

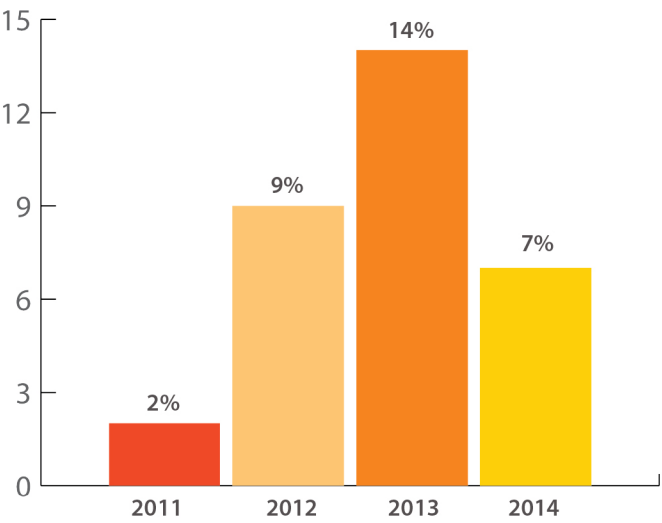
SOCIAL SERVICE



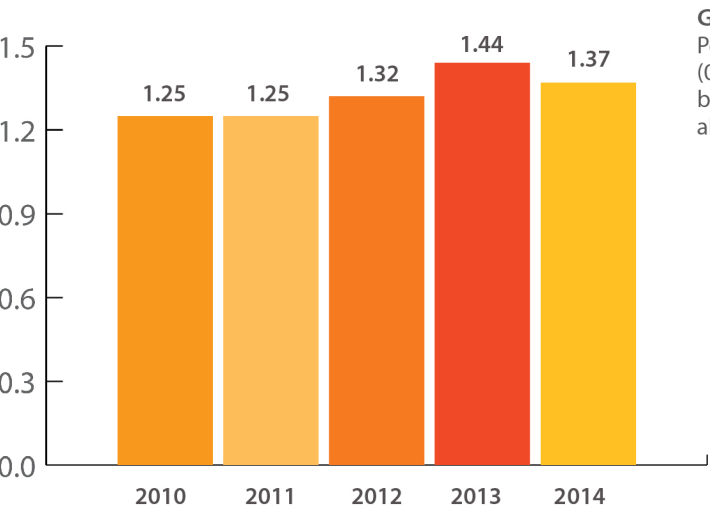
**Graph 7:**  
Percentage of families  
with children  
(0-18 years old) supported  
with Economic Aid (EA) <sup>10</sup>

<sup>9</sup>Data calculated by Observatory based on information from DAR Berat (2011-2015), General Directorate of Civil Registry (2011-2015)

<sup>10</sup>Data calculated by Observatory based on information from State Social Service (2011-2015), General Directorate of Civil Registry (2011-2015)



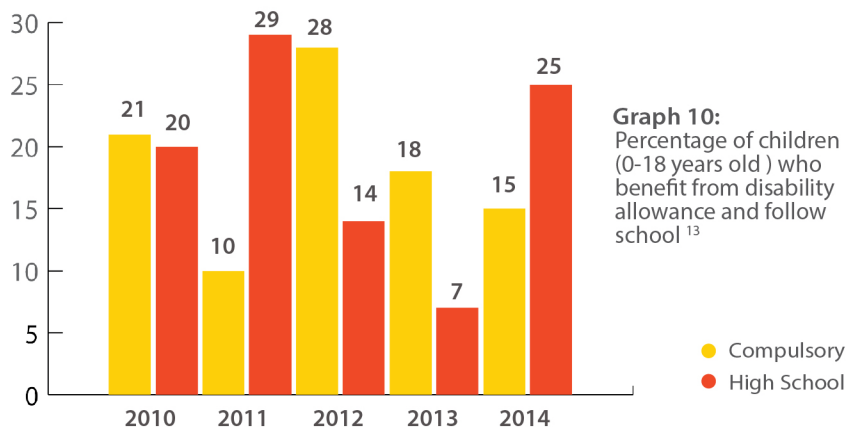
**Graph 8:**  
Percentage of children (0-18 years old) who live in families supported with EA <sup>11</sup>



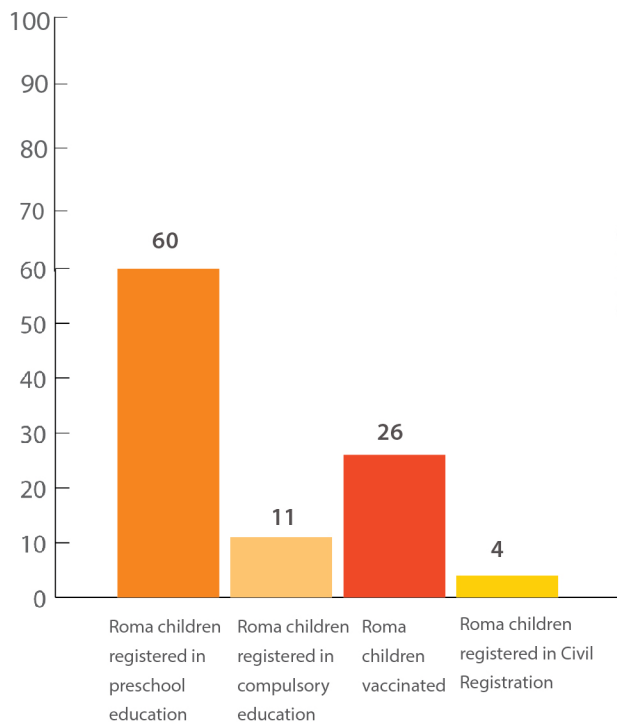
**Graph 9:**  
Percentage of children (0-18 years old ) who benefit from disability allowance <sup>12</sup>

<sup>11</sup> Data calculated by Observatory based on information from State Social Service (2011-2015), General Directorate of Civil Registry (2011-2015)

<sup>12</sup> Ibid;



## ROMA POPULATION

TOTAL 28 ROMA FAMILIES<sup>14</sup>

**Graph 11:**  
Information about the Region of Berat - Initiative "Every Roma Child in Kindergarten"<sup>15</sup>

<sup>13</sup> Data calculated by Observatory based on information from State Social Service (2011-2015)

<sup>14</sup> Soros (2014), Roma Census

<sup>15</sup> Data obtained from the initiative "Every Roma Child in Kindergarten" for the academic years 2013-2014 and 2014-2015

